


















California State Parks
 El Presidio de Santa Barbara
 State Historic Park
 INTERPRETATION MASTER PLAN

FIGURE 10

ZONES & METHODS*

-  Visitor Center, "Welcome Zone"
-  Archaeology Zone
-  Discovery Zones
-  Atmosphere Zone
-  "Raising Ghosts"
-  Interpretive Gardens
-  Cañedo Adobe Learning Zone
-  Exhibits
-  Sidewalk Interpretive Panels (Locations for illustration only)
-  Reservoir Water Feature
-  Iconic Boundary Markers
-  Education Center (Pico Adobe and Bonilla House)
-  Self-guided Interpretive Trail (route shown is approximate only)
-  Park Boundary (For reference only)
-  All facilities and interpretive services will meet standards for accessibility.

*Does not include interpretive programs, e.g., living history, tours, etc.

