Welcome to Silverwood Lake State Recreation Area!

A ride in the forest surrounding Silverwood Lake may offer spectacular views of the lake or the high desert. You may find yourself surrounded by ancient Douglas firs, the shade of black oaks or the view of mountain creeks.

The paved Silverwood Lake bike trails offer a leisurely ride along 6 miles of shore at the southern end of the lake.

In all, nearly 100 miles of trails and USFS roads are easily accessible from Silverwood Lake. In addition to 135 developed family campsites, Silverwood also *offers* 6 group camps, and a bike-in group camp in Miller Canyon.

Before heading out, be sure to obtain a detailed trail map such as the USFS San Bernardino National Forest map, Mountains. Biking in the San Bernardino Mountains, by Thibault and Shipley, or a USGS Topo map. Maps are available at the Silverwood entrance station, and at the USFS Arrowhead Ranger office.

Also be sure to bring a snack, and at least bottles of water, as none is available on the trails.

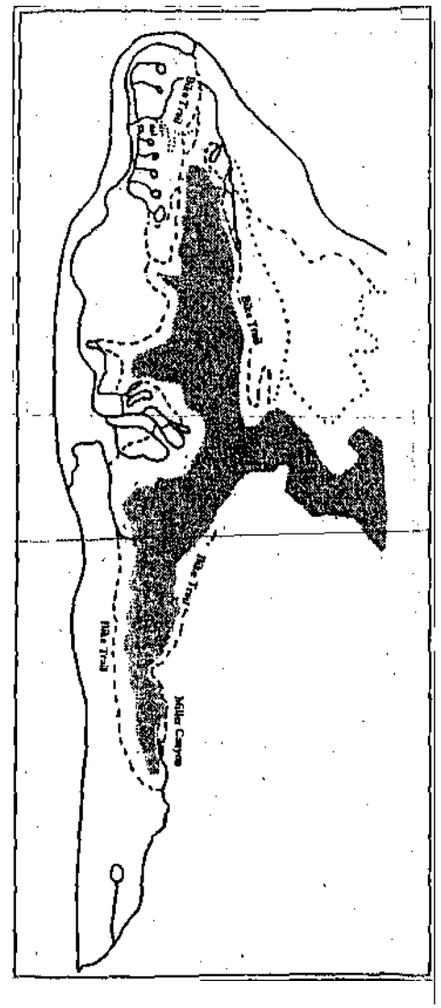

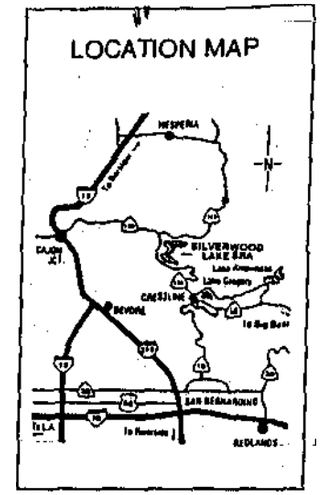

Silverwood Lake
State Recreation Area

14651 Cedar Circle
Hesperia, CA 92345
(760) 389-2303

Camping Reservations
(800) 444-7275

USFS Arrowhead District
(909) 337-2444

California State Parks

Bike Trails

of the Silverwood Lake Area
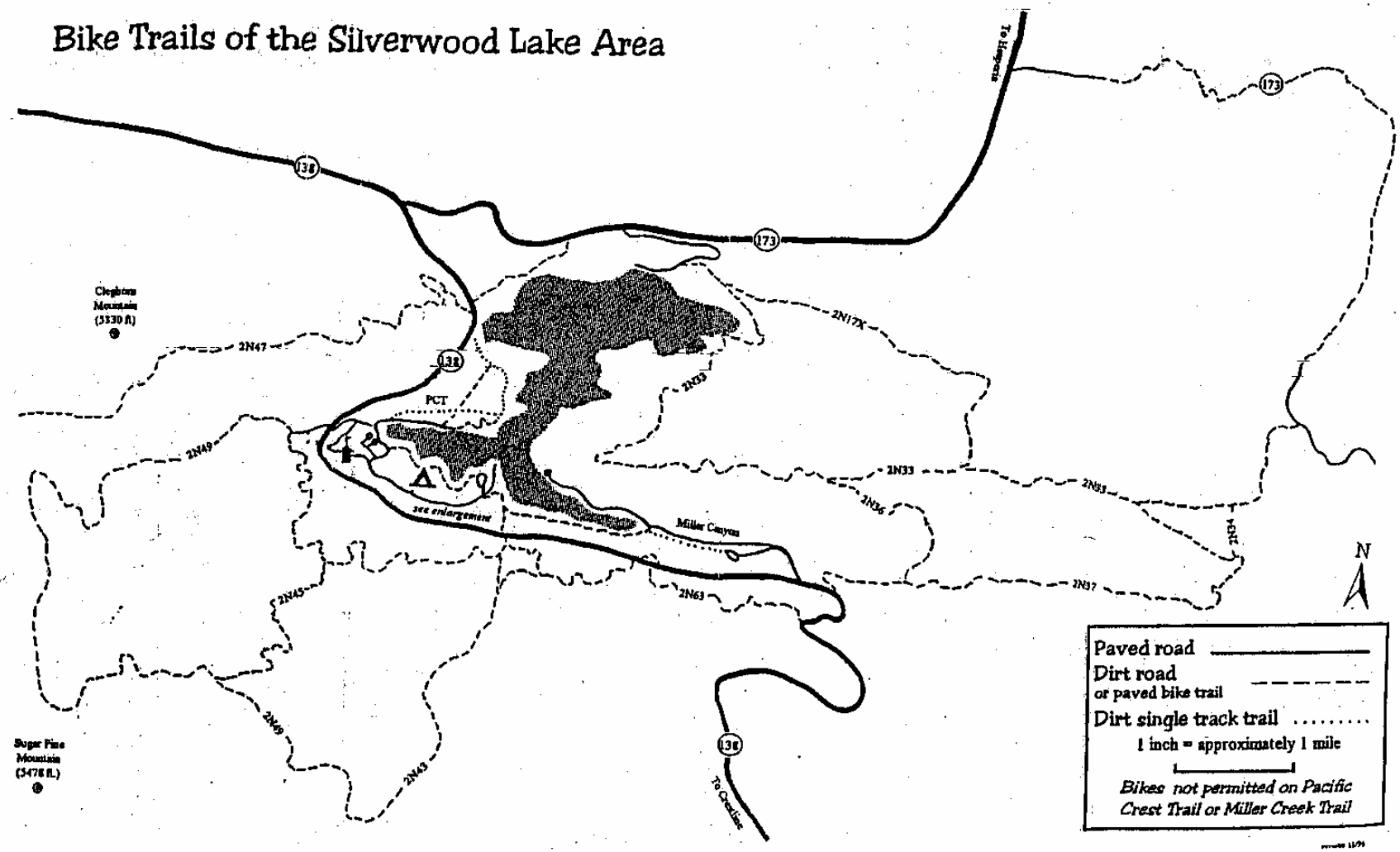
Bike Trails of the Silverwood Lake Area