


# RED ROCK CANYON SP Route Condition Inventory of Nightmare Gulch June 22, 2017

Map Prepared: 12/19/2017

Page 1 of 4

## Legend

 Water Crossings, Dips

### Inventory Pt Feature Problems

Severity (labeled with feature & problem)





-  critical
-  high
-  moderate
-  slight
-  <Null>

### Inventory Line Feature Problems by Severity

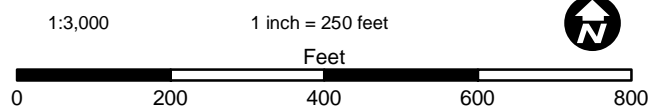
Severity (labeled with problem)

-  critical
-  high
-  moderate
-  slight
-  none

### Landscape Features

-  watercourse
-  badlands
-  unstable slope
-  User created routes mapped with GPS

Photos labeled with photo number, problem, problem severity



Page Index

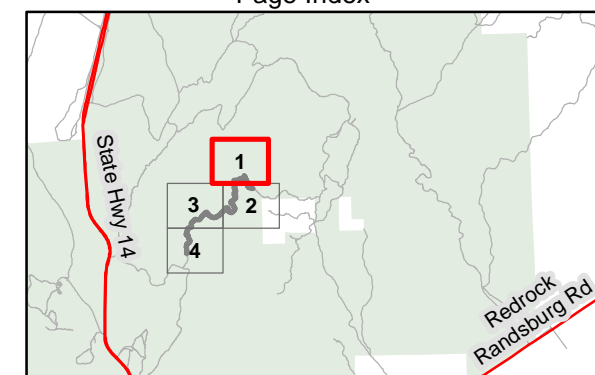


Photo: 6914.  
Unstable Slope.  
Critical

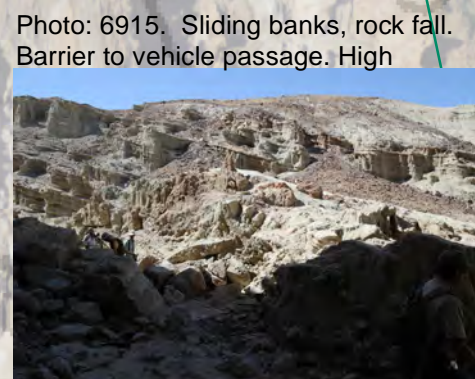
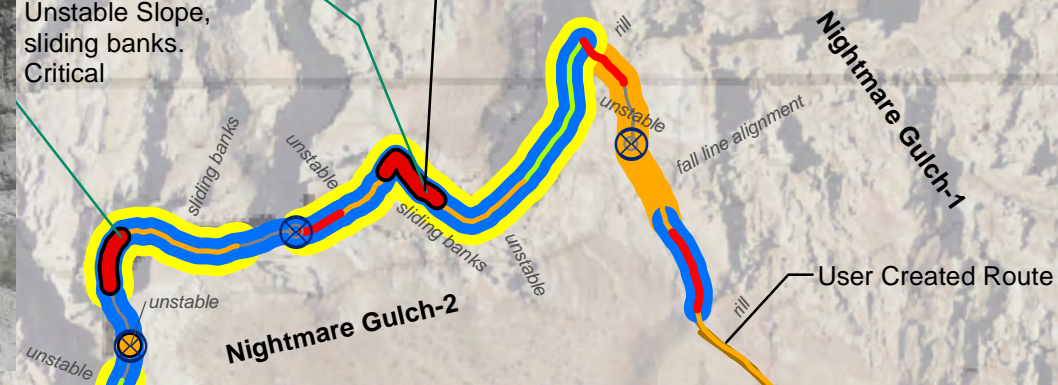


Photo: 6915. Sliding banks, rock fall.  
Barrier to vehicle passage. High



Photo: 6919  
Unstable Slope,  
sliding banks.  
Critical

Not passable  
by vehicles



# RED ROCK CANYON SP Route Condition Inventory of Nightmare Gulch June 22, 2017

Map Prepared: 12/19/2017

Page 2 of 4

## Legend

⊗ Water Crossings, Dips

## Inventory Pt Feature Problems

Severity (labeled with feature & problem)

- critical
- high
- moderate
- slight
- <Null>

## Inventory Line Feature Problems by Severity

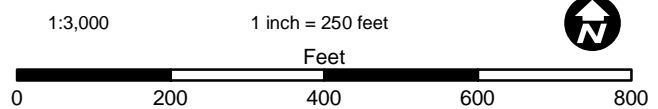
Severity (labeled with problem)

- critical
- high
- moderate
- slight
- none

## Landscape Features

- watercourse
- badlands
- unstable slope
- User created routes mapped with GPS

Photos labeled with photo number, problem, problem severity



Page Index

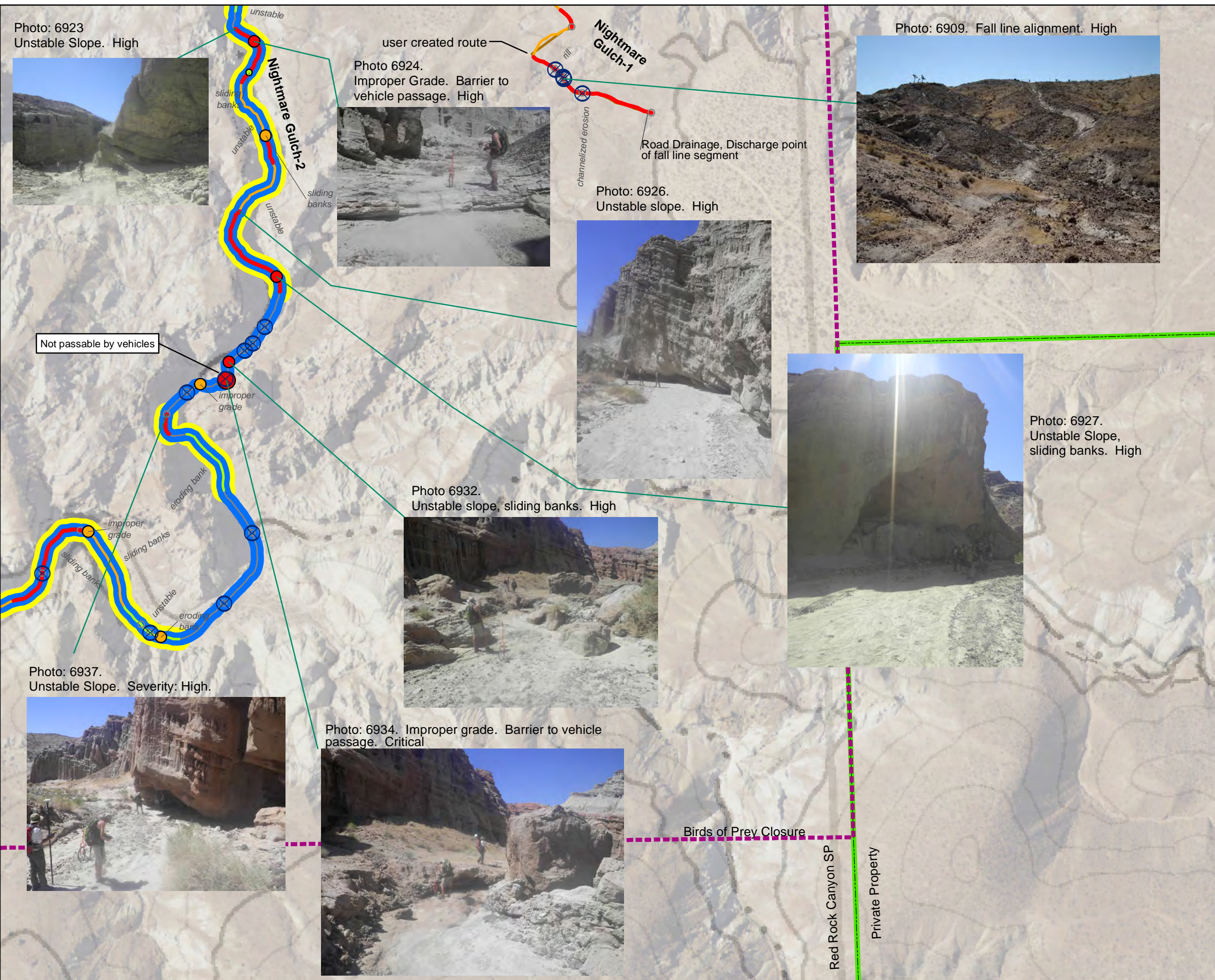
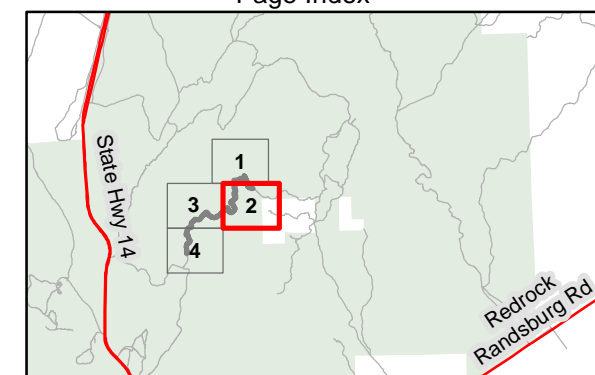


Photo: 6923  
Unstable Slope. High



Photo 6924.  
Improper Grade. Barrier to vehicle passage. High



Photo: 6926.  
Unstable slope. High



Photo: 6909. Fall line alignment. High



Not passable by vehicles

Photo: 6927.  
Unstable Slope, sliding banks. High



Photo 6932.  
Unstable slope, sliding banks. High



Photo: 6937.  
Unstable Slope. Severity: High.



Photo: 6934. Improper grade. Barrier to vehicle passage. Critical



**RED ROCK CANYON SP**  
**Route Condition Inventory of**  
**Nightmare Gulch**  
**June 22, 2017**

Map Prepared: 12/19/2017

Page 3 of 4

**Legend**

⊗ Water Crossings, Dips

**Inventory Pt Feature Problems**

Severity (labeled with feature & problem)

- critical
- high
- moderate
- slight
- <Null>

**Inventory Line Feature Problems by Severity**

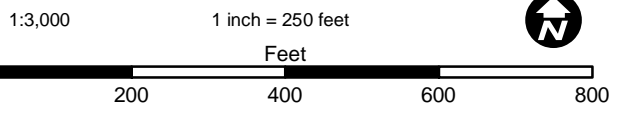
Severity (labeled with problem)

- critical
- high
- moderate
- slight
- none

**Landscape Features**

- watercourse
- badlands
- unstable slope
- User created routes mapped with GPS

Photos labeled with photo number, problem, problem severity



Page Index

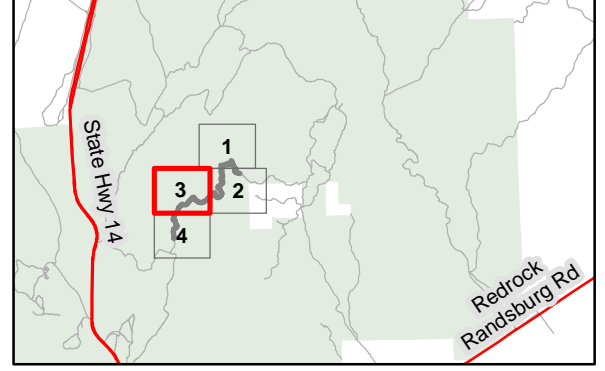



Photo: 6949. Unstable slope, eroding bank. High



**RED ROCK CANYON SP**  
**Route Condition Inventory of**  
**Nightmare Gulch**  
**June 22, 2017**

Map Prepared: 12/19/2017

Page 4 of 4

**Legend**

⊗ Water Crossings, Dips

**Inventory Pt Feature Problems**

Severity (labeled with feature & problem)

- critical
- high
- moderate
- slight
- <Null>

**Inventory Line Feature Problems by Severity**

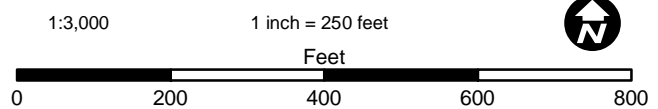
Severity (labeled with problem)

- ▬ critical
- ▬ high
- ▬ moderate
- ▬ slight
- ▬ none

**Landscape Features**

- ▬ watercourse
- ▬ badlands
- ▬ unstable slope
- ▬ User created routes mapped with GPS

Photos labeled with photo number, problem, problem severity



Page Index

