


# U.S. AIDS TO NAVIGATION SYSTEM ON NAVIGABLE WATERS

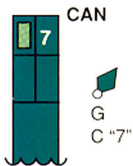
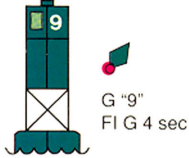
## LATERAL SYSTEM AS SEEN ENTERING FROM SEAWARD

### PORT SIDE ODD NUMBERED AIDS

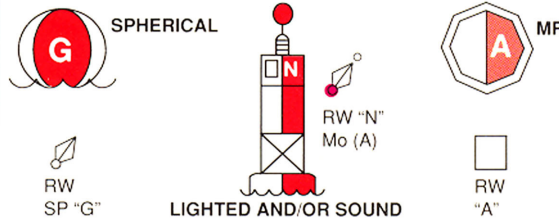
#### GREEN LIGHT ONLY



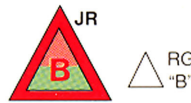
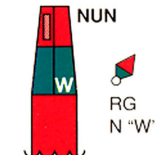
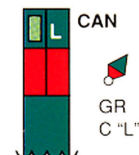
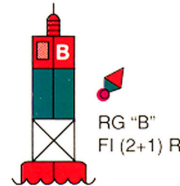
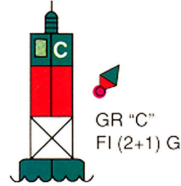
#### LIGHTED BUOY



### SAFE WATER: No Numbers - May Be Lettered




### PREFERRED CHANNEL: No Numbers - May Be Lettered COMPOSITE GROUP FLASHING (2+1)

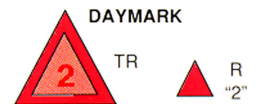
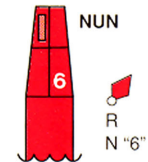
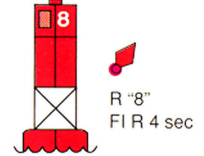


### STARBOARD SIDE EVEN NUMBERED AIDS

#### RED LIGHT ONLY



#### LIGHTED BUOY



### CALIFORNIA WATERWAY MARKER SYSTEM Information and Regulatory Marks



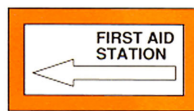
**BOATS KEEP OUT**  
Explanations may be placed outside the crossed diamond shape such as: dam; rapids; swim area



**DANGER**  
The nature of danger may be indicated by words inside the diamond shape such as: shoal; reef; wreck; dam



**CONTROLLED AREA**  
Type of control is indicated within the circle such as: 5 MPH; NO ANCHORING



**INFORMATION**  
For displaying official information such as: directions; distances; locations




MARKER ON PILING



MARKER ON SPECIAL PURPOSE BUOY



DUAL PURPOSE MARKER ON LAND



MOORING BUOY

### SPECIAL MARKS: May Be Lettered

SHAPE: Optional - but selected to be appropriate for the position of the mark in relation to the navigable waterway and the direction of buoyage.

#### YELLOW LIGHT ONLY

