













© 2005 California State Parks

- | | | | | | | | |
|--|---------------------------|---|---|---|------------------------|---|--------------------|
|  | Take a Hike! Trail |  | FREEWAY/HIGHWAY |  | PAVED ROADS |  | RIVER/CREEK |
| | |  | FIRE ROAD |  | MULTI-USE TRAIL |  | PICNIC AREA |
| | |  | HIKING TRAIL (foot traffic only) |  | RANGER STATION |  | CAMPGROUND |
| | |  | PARKING AREA |  | GATE | | |

