



Success Story: Mt. Tam Collaborative Management Practices

Working Collaboratively At Mt. Tam

District Superintendent Danita
Rodriguez
Bay Area District



WATERSHED PARTNERSHIPS ONE MOUNTAIN – ONE VISION



Agenda

1. Opportunities in Crisis
2. Redwood Creek Watershed Collaborative
3. Tamalpais Lands Collaborative
4. Q&A

STATE PARKS CLOSURE CRISIS





THE SOLUTION?



Entrance Fee

Entrance Fee

 Entrance Fees 

Adults \$7.00

Children
15 yrs. & under Free

Interagency
Annual Pass \$80.00

Interagency
Senior Pass \$10.00*
Adults 62 & Over
(U.S. Residents Only)

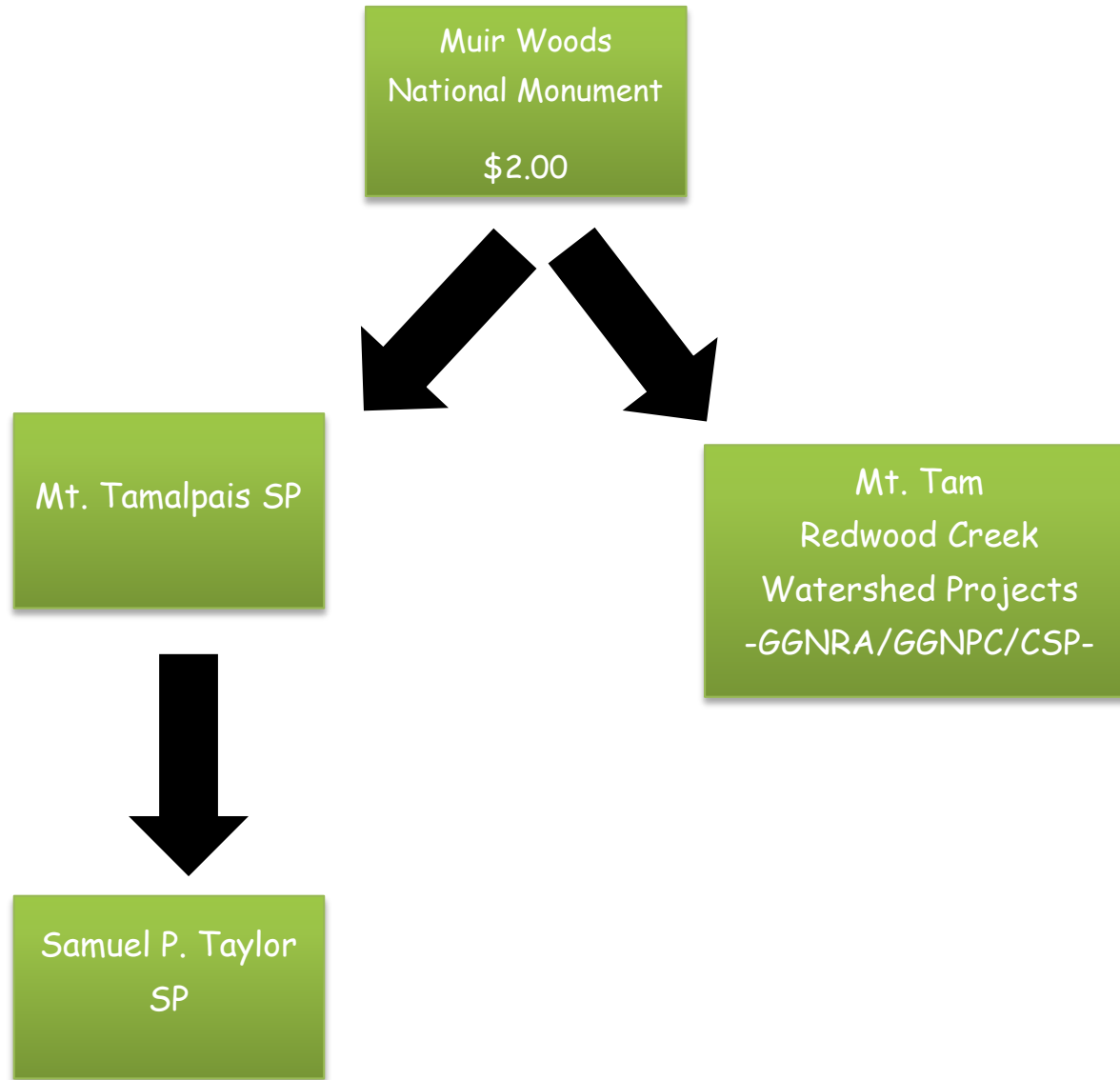
Interagency Access
Pass  (U.S. Residents Only) Free

Annual Military Pass Free

Muir Woods
Annual Pass \$20.00

Pass Holders:
Have ID Ready







**REDWOOD CREEK
WATERSHED COLLABORATIVE**



REDWOOD CREEK WATERSHED



REDWOOD CREEK WATERSHED PROJECTS

Resource Management



Visitor Experience



Sustainable Trail Corridors




Education & Interpretation




ONE MOUNTAIN ONE VISION



TAMALPAIS LANDS COLLABORATIVE



TAMALPAIS LANDS COLLABORATIVE



MT. TAM'S LAND MANAGERS



BREAKFAST CLUB



A PARTNERSHIP APPROACH: EARLY COLLABORATION

Operational collaboration on a variety of:

- Natural resources
- Infrastructure
- Wildfire risk
- Recreation management
- Law enforcement issues

TLC AREA OF FOCUS

AREA OF FOCUS FOR MOUNT TAMALPAIS LANDS COLLABORATIVE



PARTNERSHIP PLANNING & OUTREACH



CANDIDATE PROJECTS DEVELOPMENT

Community & Conservation



Signature Trail Corridors



Waterways & Wetlands



Legacy Projects



COMMUNITY & CONSERVATION

- Link people to place
- Protect and restore the mountain's valuable natural & cultural resources
- Increase efficiencies of scale and add value
- Provide a seamless approach




WATERWAYS & WETLANDS

- Enhance high value and sensitive wetland resources,
- Restore salmonid habitat, creeks, marshes and meadows



SIGNATURE TRAIL CORRIDORS

- Provide a seamless visitor experience
- Revitalize and rejuvenate important trail links
- Have high public affinity



LEGACY PROJECTS

- Have high public visibility and support
- Are emblematic of Collaborative partnership
- Address systemic issue and critical need



PROJECTS & PROGRAMS DEVELOPMENT



PROJECTS & PROGRAMS DEVELOPMENT

Many proposed projects and programs span the entire mountain:

Community & Conservation

- Youth Engagement Programs
- Volunteer Stewardship Programs
- Strategic Weed Management
- Science Symposia and Conferences
- Citizen Science and Research
- Research Fellowship Program
- Rare and Endangered Species Monitoring, Research, and Reintroductions

Waterways & Wetlands

- Wetland and Watershed-scale Hydrology
- and Geomorphology Surveys
- Watershed-scale Inventories (animals, plants)

Signature Trail Corridors

- Improved Trail and Location Maps
- Wayfinding and Interpretive Signage
- Assessment, Plan, and Installation
- Mobile Trailheads
- Community Trailheads Design and Installation

Legacy Projects

- Native Plant Nursery
- Forest Health and Resiliency
- Threatened Coastal Prairie Restoration



Questions

If you have questions regarding the content in this presentation, please reach out to Danita Rodriguez at danita.rodriquez@parks.ca.gov.

.