














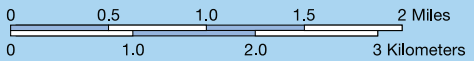

# San Onofre State Beach

## Legend

-  Freeway
-  Paved Road
-  Unpaved Road
-  Trail
-  Intermittent Stream
-  Military Area
-  Preserve Area
-  Campground
-  Gate
-  Lookout
-  Parking
-  Restrooms
-  Trailhead



This park receives support in part through a nonprofit organization. For information, contact the San Onofre Foundation [www.sanofoundation.org](http://www.sanofoundation.org)



© 2010 California State Parks  
Map by Eureka Cartography, Berkeley, CA