

Trail Plan

For Accessibility

In California State Parks



Accessibility Section
Acquisition and Development Division

September 2001
Updated December 2003

**For questions regarding this document please contact:
Accessibility Section
(916) 445-8949
TTY: (916) 445-8952
E-mail: access@parks.ca.gov**

Department of Parks and Recreation
P.O. Box 942896
Sacramento, CA 94296-0001

Trail Plan For Accessibility In California State Parks

**Prepared by
Accessibility Section
Acquisition and Development Division
September 2001
Updated December 2003**



Arnold Schwarzenegger
Governor of California

Mike Chrisman
Secretary for Resources

Ruth Coleman
Director of Parks and Recreation

1.0	Introduction	1
1.1	Court Order	
1.2	Legislative Mandate	
1.3	Americans with Disabilities Act Accessibility Guidelines, (ADAAG)	
2.0	Programmatic Access	4
2.1	Educational Nature Trails	
2.2	Significant Features	
2.3	Travel Regions	
3.0	Past Practices.....	7
3.1	Pending and Completed Projects	
3.2	Trail Assessment Process	
3.3	Design Charrette	
3.4	Training	
4.0	Process Overview	10
4.1	General Characteristic Survey	
4.2	Physical Characteristics Survey	
4.3	Project Identification	
5.0	Findings	14
5.1	Findings by Travel Region	
5.1.1	Region 1 -- North Coast	
5.1.2	Region 2 – Shasta Cascade	
5.1.3	Region 3 – Gold Country	
5.1.4	Region 4 – High Sierra	
5.1.5	Region 5 – San Francisco Bay Area	
5.1.6	Region 6 – Central Coast	
5.1.7	Region 7 – Central Valley	
5.1.8	Region 8 – Los Angeles County	
5.1.9	Region 9 – Orange County	
5.1.10	Region 10 – San Diego County	
5.1.11	Region 11 – Inland Empire	
5.1.12	Region 12 – Deserts	
6.0	Project Priorities & Selection Criteria	23
7.0	Actions	25
APPENDIX A	27
APPENDIX B	55
APPENDIX C	117

Department Mission Statement: *To provide for the health, inspiration and education of the people of California by helping to preserve the state's extraordinary biological diversity, protecting its most valued natural and cultural resources, and creating opportunities for high-quality outdoor recreation.*

1.0 Introduction

California State Parks (the Department) is responsible for the maintenance and management of over 1,500 trails and pedestrian routes throughout the most biologically diverse state in the nation. State Park trails provide a wide variety of experiences to the visitor, from outstanding vistas, including opportunities for wildlife viewing, to access to significant natural and cultural features in an unparalleled range of environmental settings. These routes are an integral component of the many programs and facilities that the Department is charged to interpret, maintain, and protect. This plan serves as an evaluation of the Department's pedestrian and multi-use trails, focused on improving opportunities for visitors with disabilities. It outlines the steps relative to trails that the Department has taken and will take in order to comply with the Americans with Disabilities Act of 1990 (ADA).

All programs, services, and activities offered by a public entity must be accessible to persons with disabilities. Since hiking is considered one of the major recreational activities offered by California State Parks it is necessary to evaluate the current trail system in order to identify the trail opportunities offered to visitors with disabilities. It is then necessary to determine which trails must be made accessible to ensure program-wide access to trails. The majority of trails in existence today were built long before the principles of accessibility were conceived. However emerging trail design concepts are beginning to eliminate obstacles such as stairs and excessive linear grades, which often prohibit users with disabilities from enjoying trails.

Federal guidelines that contain technical provisions for accessible trails are currently being developed and may not become adopted as law until 2005. But for years the Department has made efforts to provide trails that are useable by persons with a variety of mobility impairments by incorporating existing access requirements for the built environment into the design and layout of trails where feasible. Trail specialists within the Department have been recognized nationally for their participation in creating design standards that incorporate the maximum level of accessibility while minimizing the negative effects on the environment. It is through their extensive experience that the Department maintains the position that access can only be achieved to the maximum extent allowed by the environmental and cultural conditions present at each trail location. Furthermore, the potential for improving existing trails for accessibility can only be fully determined by persons with extensive trail building experience.

This plan describes the process by which trails were evaluated. It includes the names and locations of trails that the Department currently considers accessible

and identifies a goal for improvements to existing trails that will complete the Department's commitment to providing program-wide access to trails. It further identifies actions that the Department will take to ensure continued programmatic access and to ensure that all trail users can identify trails that match their level of ability.

1.1 Court Order

On June 22, 1999 the Department was ordered by United States District Judge Charles R. Breyer to implement a plan of action to evaluate existing trails in order to identify the type of trail experiences provided at each unit that has trails and to identify those trails that are:

- “partly or fully accessible to persons with disabilities, and,”
- “due to the topography on which they are situated, are potential candidates to be made partly or fully accessible to persons with disabilities.”

The Department was required to identify the nature and frequency of barriers to accessibility and to address the feasibility of removing barriers on the above-mentioned trails. The Department was further ordered to create a proposed plan for providing program-wide access to trails along with a schedule for barrier removal. The court order states that this plan may serve as a transition plan pursuant to Title II of the ADA.

1.2 Legislative Mandate

Title II of the ADA prohibits state and local governments from discriminating against persons with disabilities or from excluding their participation or denying them benefits of programs, services or activities. It states that a public entity must reasonably modify its policies, practices or procedures to avoid this type of discrimination. Additionally, Section 504 of Title V of the Rehabilitation Act of 1973 prohibits discrimination against qualified persons with disabilities in the programs or activities of any organization that receives federal financial assistance.

With the intent to comply with the law the Department has previously made major investments through training, technology and many trail improvement projects. Yet in determining what constitutes reasonable modification as it relates to trails, the Department must consider several critical influences on its ability to provide and maintain accessible trail conditions. In many administrative districts, staff is inexperienced with new techniques related to accessible trail design and is therefore unable to recognize many accessible trail alternatives. Volunteers often perform trail improvement projects and maintenance on trails, and maintaining accessible conditions will undoubtedly require additional staff dedication to trails. In the past, many trail improvement projects have been determined less important than improvements to core park facilities and their completion has been limited by shortcomings in the Department's budget.

The installation of accessible trails is also inhibited by the sensitivity of the natural and cultural features throughout the state. While the Department is dedicated to providing equal opportunities for all visitors, it is also committed to the protection and preservation of the state's most valuable resources. The Department will not take any action that it can demonstrate will result in a fundamental alteration in the nature of its program or activity, will create a hazardous situation, or will represent an undue financial and administrative burden. While protecting the resources is of utmost importance, balancing access and resource protection is a challenge that the Department is prepared to meet by using good science, design and environmental review.

1.3 Americans with Disabilities Act Accessibility Guidelines, (ADAAG)

The Architectural and Transportation Barriers Compliance Board (Access Board) is the federal agency responsible for developing accessibility guidelines to ensure that new construction and alterations of facilities covered by Titles II and III of the ADA are readily accessible to and useable by individuals with disabilities. In 1994 the Board published an Advance Notice of Proposed Rulemaking for various types of recreational facilities that were not previously covered by the Americans with Disabilities Act Accessibility Guidelines, (ADAAG). The Board found that there was a lack of consensus among parties affected by the guidelines on issues regarding trails, as well as other outdoor developed areas. Therefore, The Regulatory Negotiation Committee on Accessibility Guidelines for Outdoor Developed Areas was established in June 1997. This committee is comprised of members of the Access Board, members of the disabled community, owners and operators of outdoor-developed areas, Federal, State, and local land management agencies, trail designers, and trails groups. On September 30, 1999, this committee published its final report that includes proposed guidelines for accessible trails. At the time this plan was completed, the Access Board was preparing the guidelines for public comment, and it is unclear how much the final rule will vary from the guidelines contained in the report. However, since they represent the clearest technical specifications to date, the Department used the proposed guidelines contained in this report as the basis under which qualifying trails were surveyed for accessibility.

Once adopted, the proposed federal guidelines for accessible trails will only apply to newly designed and constructed multiuse and pedestrian trails or altered portions of existing multiuse and pedestrian trails connecting to a designated trailhead or existing accessible trails.

2.0 Programmatic Access

A public entity's services, programs or activities, when viewed in their entirety must be readily accessible to and useable by individuals with disabilities. This standard applies to all existing facilities of a public entity. Yet there are currently no legislative criteria developed to further define and clarify this concept as it relates to trails. The activity of hiking means different things to different people and trail users have a very broad range of abilities regardless of whether they have a recognized disability or not. Thus the concept of individual choice based upon the desired degree of challenge must be addressed when contemplating program-wide access. While only trails that meet all of the technical specifications for accessible design may truly be considered compliant, many users with disabilities may find more varied and rewarding opportunities provided by trails that are designed to accommodate the maximum amount of accessibility for a specific environment. Clearly the proposed guidelines are designed to meet the needs of most persons with disabilities but not all. By striving to build trails to the maximum amount of accessibility the Department hopes to accommodate those users that seek a variety of challenging experiences commensurate with their ability.

2.1 Educational Nature Trails

Keeping with the goal of providing access to unique experiences within the parks, educational nature trails are typically a unique experience. The opportunity to learn about the unique resources and history of each park is usually a highlight for most visitors. Often this is the only informational experience within a park that may not have a visitor center.

Educational nature trails are designated for pedestrian only use and are planned for the primary purpose of educating the public on the natural or cultural resources of the area. Educational nature trails also contain a series of informational panels or signs and often a printed informational brochure.

Educational nature trails which meet federal accessible guidelines will be made accessible to the blind by the provisions of raised edging along at least one side of the trail, distinctive tactile surface textures to call attention to informational panels, displays or signs, raised Arabic numerals and symbols for identification, and related guide and assistance devices.

As with all ADAAG, the proposed guidelines for accessible trails are being developed in an attempt to accommodate the needs of the vast majority of users with any type of disability. While it may appear that the guidelines address predominantly the needs of those persons with mobility disabilities, other portions of the ADA indicate the need for the Department to ensure non-discrimination to all users. Visitors with visual, hearing or mental disabilities must also be accommodated. The Department currently has a policy in place to ensure that print media and other interpretive materials associated with trails are provided in alternate formats. Tactile and multi sensory experiences have been explored in

some parks. To proceed and expand upon such opportunities the Department must carefully consider the safety of our visitors. The guidelines, as they currently exist, do not require the installation of safety measures such as handrails or tactile warnings that some people may expect to encounter on a trail that is promoted as accessible. Until the community comes to fully understand the design criteria of accessible trails the Department will continue to work with users, trail builders and interpretive specialists to expand upon accessible opportunities while carefully weighing the safety of our visitors.

It is not disputed that there are cultural and environmental conditions present in state parks that may prohibit the installation or modification of fully compliant trails. The proposed federal guidelines contain exceptions to compliance that address these issues and yet it is the Department's intention to apply the principals of barrier free design on all future projects wherever feasible whether or not an exception exists. Barrier free trail design does not always result in trails that meet the proposed guidelines. However, old style trail building techniques often built in barriers to accessibility where barrier free design makes every effort to avoid them. A complete description of barrier free design can be found in Section 2.4.

Viewing the trail system in its entirety is necessary to evaluate what may constitute program-wide access; however as directed by, and due to the time constraints of the court order, trails that are located in areas of steep topography were not extensively evaluated by this process. Therefore managers and other staff responsible for identifying potential accessible trail projects were directed to give special consideration to trails that contain significant features or unique experiences regardless of their topographical location. They were further directed to identify projects that would represent the primary environmental settings and experiences offered by trails throughout the various parks.

2.2 Significant Features

To determine what constitutes the most important, unique, and significant experiences that are provided by trails many factors must be considered. The diversity of our people and their specific interests, the varied environmental settings, and the broad variety of unique plant and animal species prevalent in California present a complex set of criteria on which to base decisions about what trails are most significant. Additionally, many State Parks serve as refuge to threatened or endangered plant or animal species, and the need to preserve these critical habitats often outweighs desires to improve recreational opportunities.

The goal of park program planning is to meet the varied needs and interests of the park visitor. This means providing opportunities and challenges for individuals as they experience the diverse settings of state parks. Within a trail program, there must be opportunities for a variety of trail users and for trail users with varying abilities. The diverse settings and geographical areas within state parks naturally provide many of these varied opportunities and challenges. Trails on rugged and steep terrain provide challenging experiences for some visitors,

while many others prefer easy slopes and family hikes. Some visitors will choose to experience trails through audio-visual programs and exhibits. The Department's Trail Plan will provide access to its trail program through a variety of trail opportunities and choices.

2.3 Travel Regions

For the organizational purposes of this plan the Department chose to group the Department's 266 state parks into 12 travel regions. These travel regions are also used on the California State Parks website, magazine, and by the California Department of Tourism in its electronic and print media. The public is more familiar with these regions than they are with the Department's administrative districts and they serve as a basis with which to view the geographic distribution of trail experiences offered.

The Department further developed a priority level system for all 266 parks to aid in prioritizing accessible trail projects. This priority level system was developed based on the following criteria:

- Level of Use by the Public
- Number of Activities Offered
- Program Uniqueness
- Geographical Distribution

For additional information regarding priority levels refer to the Transition Plan, Section 2.3.

3.0 Past Practices

The majority of trails in existence today were constructed long before the concept of accessible trail design. Still others were inherited through parkland acquisition and once served as logging and fire roads. In order to properly manage trail projects, the Department has developed a matrix designed to objectively group trails into one of five classes. Class I trails receive the highest maintenance priority and with Classes II, III, and IV the maintenance priorities diminish respectively. Trails that are considered to be accessible always fall into the Class I category.

Throughout the Department, various administrative districts have spent varying amounts of resources maintaining and improving existing trails. Therefore the condition of trails throughout the State is commensurate with the level of staff time and funds allocated. Following are previous actions that the Department has taken in order to inform users and to provide accessible and barrier free trails.

3.1 Pending and Completed Projects

There are currently almost 100 trails or portions of trails spread across the state that meet the proposed guidelines. Prior to any federal guidance the Department constructed accessible trails and routes based upon the Department Trails Handbook, developed in 1990, that contains a chapter on accessibility. The departmental guidelines contained in this chapter were derived from existing guidelines for the built environment and far exceed those in the proposed federal guidelines. Beyond the trails that meet the proposed guidelines there are many others that are barrier free and useable by the majority of persons with disabilities.

3.2 Trail Assessment Process

In 1997 the Department adopted the Universal Trail Assessment Process (UTAP). UTAP was developed by Beneficial Designs Inc.¹, and is designed in part to gather enough trail data to potentially provide trail access information to users of all abilities. This process requires that each trail be thoroughly measured by recording the grade, width, cross slope, surface firmness, tread obstacles, and other features at short intervals along the trail. The recorded data can then be used to provide information for signage, trail brochures, and to inform users about trail conditions. This information allows all visitors to decide whether they can negotiate the trail safely and successfully.

Detailed trail assessments are a solution to the common frustration that all users face when they are unaware of trail conditions and therefore unable to determine

¹ Beneficial Designs is a corporation that develops assistive and adaptive technology, performs rehabilitation research, legal consultation, standards developments and is the producer of UTAP and the Trail Explorer website.

whether a trail matches their ability. It will open the door of opportunity to many people who require the use of assistive mobility devices by describing the surface conditions, grades and clearances at the entry point of the trail. By providing this information to the public in the form of trailhead signage, the Department believes that many barrier free trails, and not necessarily accessible trails, will become the favorites of avid hikers with disabilities.

As of the date of this report a portion of the existing 1,565 pedestrian trails within the Departments park units have been measured by UTAP. Members of the Department are currently working to optimize the software that stores and organizes the information.

3.3 Design Charrette

The North Coast District's Roads, Trails and Resource Maintenance Section (RTR), is a prototype program in the Department. It is the largest and most advanced trail design and construction program in the western United States. Members of the RTR Section have partnered with the U.S. Forest Service, Bureau of Land Management, the Eureka Chamber of Commerce and advocacy groups such as Whole Access and Humboldt Access to form a design charrette that is attempting to produce a systematic process for determining the maximum level of access that can be achieved on each trail without compromising the natural and cultural resources. The process will be generic enough so that it can be applied to all trails regardless of their ecological conditions or environmental setting. It is being documented via videotape and a written manual so that it can be used as a training guide for others wanting to improve accessibility in their trails systems.

To date the Charrette team has evaluated and made improvements to two trails at Prairie Creek Redwoods State Park. They have identified many commonalties between accessible trail design and resource protection and have worked to devise acceptable solutions where accessible design cannot be fully accomplished. Their work has reinforced the notion that even when all of the criteria for an accessible trail cannot be met, there are disabled users who will find the conditions appropriate to their levels of ability. The work of the design charrette represents one of the first practical applications of the proposed guidelines.

3.4 Training

The Department has held formal trail maintenance and management courses at the William Penn Mott Training Center since 1995. Since then, the Department has provided its employees and others with training on all aspects of trail construction, maintenance and management. To date 54 Department employees and 40 outside agency personnel have completed the training. Trail construction classes teach the concept of barrier free and accessible trail design. Barrier free design is the practice of laying out hiking trails following curvilinear alignment that produces moderate linear grades without abrupt grade changes. These trail design and construction techniques eliminate trail structures and features that

may inhibit or eliminate access to individuals with mobility impairments. Structures such as steps, waterbars, open rock culverts, and step through drains are either eliminated or replaced with structures that do not inhibit accessibility. The trail tread is constructed to a width that allows wheelchair users to have access to the trail regardless of linear grade, cross slope or tread surface deficiencies. Natural obstructions such as limbs and downed logs are removed. The intent of barrier free design is to maximize the level of accessibility that the landform allows with out compromising park resources. Barrier free design recognizes that everyone has different levels of mobility, and although the trail may not be useable to those individuals with severe mobility impairments, the majority of people with disabilities can use it. The Department Trails Handbook, first published in 1990, reinforces this concept in each chapter and includes a chapter on fully accessible trail design. The benefits of barrier free design are twofold. Not only does this form of trail design provide maximum accessibility for the user, it tends to minimize the impacts on the resources surrounding the trail corridor. Participants of trails training also receive training on the Departments Trails Classification Matrix System and at least twelve hours of instruction on the Universal Trail Assessment Process.

4.0 Process Overview

For the purposes of this plan an abbreviated trail survey process was developed as the starting point for determining which trails to improve. The Department began this process in February 2000 with the initiation of the first of two surveys that were designed to accomplish the following:

- To confirm that any trails that the Department considers to be accessible actually meet the proposed guidelines for accessibility.
- To develop a list of potential candidate trails or portions of trails to be made accessible, along with sufficient information for the Department to make preliminary decisions about whether those trails actually should be made accessible.

4.1 General Characteristic Survey

The General Characteristics Data Sheet was sent to District Superintendents in each of the 27 administrative districts for assignment to appropriate field staff on February 2, 2000. This survey captured general information on all existing trails including information necessary to provide managers and policy makers with an overview of the experiences and trail settings provided within each park unit that has trails. The General Characteristics Data Sheet included questions about prominent features and the estimated average grade, as well as general trail information (see Appendix A, Exhibit A). Information from the completed General Characteristics Data Sheets was compiled into a statewide database.

From the General Characteristic Data Sheets, the answers to the questions about grade were used as the main criteria to determine whether a trail would be further evaluated. Only those trails in which the average grade was less than nine percent overall or within the first $\frac{1}{4}$ mile were subject to the second survey. The value of nine percent was chosen due to the existing accessibility guidelines for ramps in the built environment. Accessible ramps are required to have no greater than an 8.3 percent slope.

4.2 Physical Characteristics Survey

The second survey, known as the Physical Characteristics Survey (see Appendix A, Exhibit B), was sent to administrative districts during the week of March 21, 2000. This survey was designed to do the following:

- Evaluate trails for compliance with the proposed guidelines for accessibility.
- Identify barriers to accessibility.
- Provide information about the nature and frequency of identified barriers and give brief descriptions of how they could or could not be removed.

- Determine whether identified barriers to accessibility could be eliminated without:
 1. Causing substantial harm to the resources.
 2. Substantially altering the setting or intended purpose of the trail.
 3. Requiring prohibited construction methods or materials. As defined in the Regulatory Negotiation Committee Final Report, September 30, 1999.

The results of the Physical Characteristics Surveys were also entered into the database. Based upon the answers to specific questions on this survey, a list of potential candidate trails was established. The Potential Candidate trails are those trails in which identified grade and surface barriers were initially determined to be feasible to remove, based on the above-mentioned criteria, and those trails in which no barriers were identified within at least the first ¼ mile.

A list of accessible trails was also established as a result of this process. This list contains trails that meet all of the proposed guidelines for their entire length or for at least the first ¼ mile.

4.3 Project Identification

Results generated from the surveys were distributed to each Administrative District. Meetings were held between Division Chiefs, District Superintendents, Accessibility Section personnel and other appropriate field staff to review the results and identify and prioritize trail improvement projects that would best represent the primary settings and experiences offered by the trails in the parks under their jurisdiction. These meetings gave managers the opportunity to further evaluate and analyze the survey results with input from several district specialists familiar with the circumstances surrounding each trail. In some instances, trails that were originally deemed potential candidates for accessibility improvements by the individual who completed the surveys were eliminated as such after discussion by the meetings participants. In other cases, trails that were not originally considered to have potential for improvements were reclassified as possible candidates because of their significance, or else entirely new trail projects were identified. District Superintendents were directed to prioritize projects based upon the following:

- Visitation and/or attendance at the various trail locations.
- Trails that are unique or those that contain or lead to significant features.
- Each of the different trail settings and experiences offered.
- Geographic distribution.

Utilizing the park level determinations described in Section 1.4, the Department developed criteria for accessible trail goals in each of the 266 park units. Below is a summary of these goals:

Level 1 Parks

At Level 1 parks that currently have three or more trails (excluding off-highway vehicle park units that do not have pedestrian trails), the Department will provide at least three accessible trails as follows: (a) one accessible trail will be at least 1.5 miles long, and (b) two additional trails will be at least .5 miles long.

Level 2 Parks

At Level 2 parks that currently have two or more trails, the Department will provide at least two accessible trails as follows: (a) one accessible trail will be at least one mile long, and (b) one additional accessible trail will be at least .5 miles long.

Level 3 Parks

At Level 3 parks that currently have at least one trail, the Department will provide at least one accessible trail which is at least .5 miles long.

Level 4 Parks

At Level 4 parks that currently have at least one trail, the Department will provide at least one accessible trail which is at least .25 miles long.

Additional Trails at Level 2 and Level 3 Parks

In addition to the above, the Department will provide one additional accessible trail which is at least one mile long at 38 Level 2 and/or Level 3 parks.

Other Considerations

In its selection of trail projects the Department will seek to provide access to the unique features and trail experiences that are provided by park units throughout the many geographic settings. The goal of this Trail Plan is to provide a level of trail accessibility throughout the State Park system that will allow all visitors to equally experience the types of trail settings and variety of trail experiences. The breadth and number of trail projects identified in this Plan will cover the spectrum of trail experiences provided within State Parks. This planning process will result in a variety of choices and opportunities in which visitors with disabilities can participate. Field examination by Operations and Accessibility staff of each park unit where trail barrier removal is planned allows for specific evaluations of the unique settings and features at each park. If resource issues or other constraints prevent the removal of

existing barriers on a trail, an alternate project will be identified to provide a similar experience either within the same park or at a park within the same geographic area. Audio-visual programs and exhibits will be provided at many parks to enhance the trail experience for visitors.

5.0 Findings

The results of the abbreviated trail survey process show accessible trails in 10 of the 12 State Travel Regions. These trails represent the efforts of volunteers and employees to provide access to many of the state's varied environmental settings and prominent features. Overall results show the following:

- 1565 trails were surveyed by the General Characteristics Survey.
- 595 trails were surveyed by the Physical Characteristics Survey.
- Approximately 100 trails were found to be accessible for at least the first $\frac{1}{4}$ mile.
- 59 park units contain accessible trails.

In addition to the trails that meet each provision of the proposed guidelines there are many others that may be useable by persons with disabilities. This survey process was not designed to capture all of the details about these barrier free trails. Their characteristics generally include grades that somewhat exceed the proposed guidelines and surfaces that are less than firm and stable. As technological advances in the field of mobility devices increase, the limitations presented by tread and grade barriers will decrease.

A major barrier to accessibility on trails is the lack of information regarding trail conditions. The Department will concentrate its efforts on trail assessment completion of existing accessible trails to provide access information on current trails that meet the Federal Access Board Guidelines. All future Accessible Trail Program projects will include complete UTAP and access signage. As staff and funding permits assessment and signage of all the Department's trails will be completed.

Trail building experts within the Department estimate that the cost of building a trail that meets all of the proposed guidelines can be approximately two-times the cost of building a traditional trail. On average they estimate that construction of an accessible trail costs approximately \$100,000 to \$200,000 per mile.

5.1 Findings by Travel Region

This section contains the specific findings of the abbreviated survey process organized by region. Brief descriptions of the regions are followed by a list of accessible trails and the parks they are in. Included are the total distance in miles that the trail is accessible, the primary environmental setting of the trail and the type of experience provided by that trail.

5.1.1 Region 1 -- North Coast

51 State Parks, 39 with trails. 401 total trails, 25 accessible for 11.7 miles

Old and second growth redwood forests as well as rugged coastal environments characterize this region. There are 401 trails throughout 39 parks for a total of

approximately 583 trail miles in this large region. Of these trails, 25 meet the proposed federal guidelines for accessible trails offering users with disabilities approximately 11.7 miles of hiking. The redwood setting is well represented throughout with many trails that give visitors the chance to experience the beauty of the California coast redwood. Many other environmental settings and experiences are represented by trails in the following parks:

ANDERSON MARSH SHP

Accessible Trail Name	Length	Setting	Experience
Anderson Flats Trail	0.80	Marsh	Interpretive
Cache Creek Nature Trail	0.60	Marsh	Rural

GREENWOOD SB

Accessible Trail Name	Length	Setting	Experience
Greenwood Creek Bluff Trail	0.27	Coastal Bluff	Rural

HENDY WOODS SP

Accessible Trail Name	Length	Setting	Experience
All Access Trail	0.53	Redwoods	Rural

HUMBOLDT REDWOODS SP

Accessible Trail Name	Length	Setting	Experience
Founders Grove Trail	0.50	Redwoods	Rural

JEDEDIAH SMITH REDWOODS SP

Accessible Trail Name	Length	Setting	Experience
Stout Grove Loop Trail	0.50	Redwoods	Rural

MACKERRICHER SP

Accessible Trail Name	Length	Setting	Experience
Laguna Point	0.60	Beach	Rural / Interpretive

MANCHESTER SP

Accessible Trail Name	Length	Setting	Experience
Environmental Camp Trail	0.38	Meadow	Rural / Wilderness
KOA to Beach Trail	0.42	Meadow	Rural / Wilderness

PATRICK'S POINT SP

Accessible Trail Name	Length	Setting	Experience
Campfire Center Trail	0.22	Forest/Other	Rural
Nature Trail / Native American Plants Trail	0.15	Forest/Other	Rural / Interpretive
Patrick's Point Campfire Center Spur Trail	0.15	Forest/Other	Rural
Patrick's Point Access Trail	0.09	Forest/Other	Rural

PRAIRIE CREEK REDWOODS SP

Accessible Trail Name	Length	Setting	Experience
Big Tree Trail	0.16	Redwoods	Rural
Campfire Center Trail	0.34	Redwoods	Rural
Prairie Creek Trail (Class I)	1.50	Redwoods	Rural
Redwood Access Trail	0.26	Redwoods	Rural
Revelation Trail	0.25	Redwoods	Interpretive

RICHARDSON GROVE SP

Accessible Trail Name	Length	Setting	Experience
Nature Trail	0.50	Redwoods	Rural / Interpretive

RUSSIAN GULCH SP

Accessible Trail Name	Length	Setting	Experience
(R.G.) Fern Canyon Trail	0.90	Redwoods	Backcountry / Wilderness

SALT POINT SP

Accessible Trail Name	Length	Setting	Experience
Salt Point H/C Trail	0.10	Coastal Bluff	Rural

SONOMA COAST SB

Accessible Trail Name	Length	Setting	Experience
Vista Trail	1.00	Coastal Bluff	Rural

SUGARLOAF RIDGE SP

Accessible Trail Name	Length	Setting	Experience
Meadow Trail	0.85	Meadow	Backcountry

TRINIDAD SB

Accessible Trail Name	Length	Setting	Experience
Horse Access Trail	0.23	Forest/Other	Rural

WESTPORT-UNION LANDING SB

Accessible Trail Name	Length	Setting	Experience
Bluff Trail	0.40	Coastal Hills	Rural

5.1.2 Region 2 – Shasta Cascade

12 State Parks, 8 with trails. 45 total trails, 10 accessible for 10.63 miles.

Rivers, waterfalls and lakes abound throughout this region as well as dormant volcanoes, historic sites and tremendous granite outcroppings. Eight park units have a total of 45 trails equaling 71.6 miles. Of these, five parks have accessible trails that offer nearly 11 miles for the disabled user. The trails listed below provide access to many of the unique experiences offered in this region, such as fishing holes and a pioneer cemetery.

BIDWELL-SACRAMENTO RIVER SP

Accessible Trail Name	Length	Setting	Experience
Indian Fishery Nature Trail	0.50	Marsh	Rural

CASTLE CRAGS SP

Accessible Trail Name	Length	Setting	Experience
Pacific Crest Trail	0.80	Forest/Other	Backcountry / Wilderness
Primary Trail	0.25	Meadow	Interpretive
Root Creek Trail	0.25	Mountain	Backcountry

LAKE OROVILLE SRA

Accessible Trail Name	Length	Setting	Experience
Bidwell Canyon Bike Trail	5.50	Foothills	Rural
Chaparral Interp Trail	0.20	Foothills	Rural
Loafer Creek Campfire Trail	0.23	Foothills	Rural
Loafer Creek Day Use / Campground Trail	1.20	Foothills	Rural

MCARTHUR-BURNEY FALLS MEMORIAL SP

Accessible Trail Name	Length	Setting	Experience
Burney Creek Trail	1.00	Forest/Other	Backcountry
Pioneer Cemetery	1.00	Forest/Other	Rural

WILLIAM B. IDE ADOBE SHP

Accessible Trail Name	Length	Setting	Experience
Ide Adobe Knoll Trail	0.03	River	Rural

5.1.3 Region 3 – Gold Country

20 State Parks, 11 with trails. 121 total trails, 3 accessible for 2.64 miles

Named for the historic significance of the parks in this region, the Gold Country ranges from the foothills west of the Sierra, through Sacramento and into its delta. There are 11 parks with trails totaling 155.2 miles. There are three accessible trails located within two parks in this region offering 2.64 miles of trail that meet the proposed guidelines.

FOLSOM LAKE SRA

Accessible Trail Name	Length	Setting	Experience
American River Bike Trail, Negro Bar to Hazel Ave.	0.38	Foothills	Urban

SOUTH YUBA RIVER SP

Accessible Trail Name	Length	Setting	Experience
Family Beach Area	0.05	Foothills	Backcountry
Independence Trail	2.21	Foothills	Backcountry

5.1.4 Region 4 – High Sierra

14 State Parks, 9 with trails. 69 total trails, 7 accessible for 0.81 miles

This mountainous region is known for its giant sequoias and riparian areas. The existing accessible trails allow visitors to witness the unique lakes of the region as well as the magnificent big trees. Building accessible and barrier free trails in most areas of this region is difficult due to the protected nature of the resources. There are nine parks with trails in this region offering over 42 miles of hiking. Five parks contain accessible trails totaling 0.81 miles.

CALAVERAS BIG TREES SP

Accessible Trail Name	Length	Setting	Experience
North Grove Three Senses Trail	0.13	Forest/Other	Wilderness

DONNER MEMORIAL SP

Accessible Trail Name	Length	Setting	Experience
Ridge Campground to Lake	0.08	Forest/Other	Rural
Splitrock to Boat Concession	0.13	Forest/Other	Backcountry

EMERALD BAY SP

Accessible Trail Name	Length	Setting	Experience
South Side of Vikingsholm	0.03	Forest/Other	Rural
Vikingsholm to Visitors Center	0.03	Forest/Other	Backcountry

MONO LAKE TUFA SR

Accessible Trail Name	Length	Setting	Experience
Boardwalk Interpretive Trail- County Park	0.28	Marsh	Interpretive

SUGAR PINE POINT SP

Accessible Trail Name	Length	Setting	Experience
Lakeshore Disabled	0.13	Beach	Rural

5.1.5 Region 5 – San Francisco Bay Area

37 State Parks, 26 with trails. 333 total trails, 18 accessible for 19.83 miles

While it is small geographically, this region is quite large if measured by the number of parks and their locations in relation to large population areas. The majority of trail experiences offered are coastal, but there are also redwood, foothill and mountain settings represented by 308.6 miles of trails in 26 parks. Eleven parks contain accessible trails totaling 18.73 miles. The redwood setting is represented at either end of this region and coastal zones, including access to the breeding grounds of the northern elephant seal may also be reached by accessible trails.

Ano Nuevo SR

Accessible Trail Name	Length	Setting	Experience
Disabled Access Boardwalk	0.27	Beach	Rural

Benicia SRA

Accessible Trail Name	Length	Setting	Experience
Benicia Bay Trail	2.1	Shoreline	Rural
Hike / Bike Trail	0.75	Wetland	Urban

Big Basin Redwoods SP

Accessible Trail Name	Length	Setting	Experience
Redwood Loop Trail	0.63	Redwoods	Interpretive
Skyline to Sea (Waddell Beach to HK)	2.50	Forest/Other	Backcountry

Candlestick Point SRA

Accessible Trail Name	Length	Setting	Experience
Bay Trail	1.00	Wetland	Urban
Shoreline Trail	0.75	Wetland	Urban

Castle Rock SP

Accessible Trail Name	Length	Setting	Experience
Service Road	0.92	Forest/Other	Backcountry
Whole Access	0.08	Forest/Other	Backcountry

China Camp SP

Accessible Trail Name	Length	Setting	Experience
Back Ranch Campground	0.24	Forest/Other	Rural

Half Moon Bay SB

Accessible Trail Name	Length	Setting	Experience
Coastside Trail	3.00	Beach	Urban

Henry Cowell Redwoods SP

Accessible Trail Name	Length	Setting	Experience
Meadow Trail	0.50	Meadow	Backcountry
Powdermill Fire	0.75	Forest/Other	Backcountry
Redwood Loop	0.70	Redwoods	Interpretive
River Trail	1.20	Redwoods	Backcountry

Manresa SB

Accessible Trail Name	Length	Setting	Experience
(Upland) Camp Access	0.81	Coastal Bluff	Rural

Natural Bridges SB

Accessible Trail Name	Length	Setting	Experience
Monarch Trail	0.13	Forest/Other	Interpretive

Samuel P. Taylor SP

Accessible Trail Name	Length	Setting	Experience
Cross Marin Trail	4.5	Redwoods	Rural / Interpretive

5.1.6 Region 6 – Central Coast

41 State Parks, 30 with trails. 300 total trails, 19 accessible for 6.82 miles

This region stretches from the Monterey Bay to the edge of Los Angeles County and is home to some of California's most magnificent coastline. There are over 395 miles of trails located in 30 parks, primarily in beach and coastal hills settings. Ten parks contain over six miles of accessible trails including access to unique wetlands, coastal hills and opportunities for great wildlife viewing.

ASILOMAR SB

Accessible Trail Name	Length	Setting	Experience
Access Trail #1	0.04	Beach	Rural
Access Trail #11	0.07	Coastal Bluff	Rural
Access Trail #19	0.06	Coastal Bluff	Rural
Access Trail #24 (Rocky Shores)	0.08	Coastal Bluff	Rural
Asilomar Dunes Boardwalk	0.60	Coastal	Rural
Shoreline Trail	0.25	Coastal Bluff	Rural

LA PURISIMA MISSION SHP

Accessible Trail Name	Length	Setting	Experience
El Camino Real (Historic/Fire Road)	0.78	Coastal Hills	Rural
La Rancheria Trail	0.31	Coastal Hills	Rural

MARINA SB

Accessible Trail Name	Length	Setting	Experience
Reservation Road Boardwalk	0.30	Beach	Backcountry

MONTANA DE ORO SP

Accessible Trail Name	Length	Setting	Experience
Holloway Garden	0.02	Coastal Hills	Interpretive
Sand Spit Trail	0.30	Beach	Wilderness

MORRO BAY SP

Accessible Trail Name	Length	Setting	Experience
Museum Paved Loop Trail	0.15	Coastal Hills	Rural

MOSS LANDING SB

Accessible Trail Name	Length	Setting	Experience
Beach Access (South) Trail	0.06	Coastal	Rural

OCEANO DUNES SVRA

Accessible Trail Name	Length	Setting	Experience
Oso Flaco Lake Trail	1.00	Coastal	Rural / Interpretive

PFEIFFER BIG SUR SP

Accessible Trail Name	Length	Setting	Experience
Nature Trail	0.30	Forest/Other	Interpretive

POINT LOBOS SR

Accessible Trail Name	Length	Setting	Experience
Cypress Grove Trail	0.25	Coastal Bluff	Backcountry
Sand Hill Trail (AKA Sea Lion Point Trail)	0.40	Coastal Bluff	Backcountry

SAN SIMEON SP

Accessible Trail Name	Length	Setting	Experience
San Simeon Loop	0.60	Marsh	Rural
Moonstone Bluff	1.00	Coastal Bluff	Rural

5.1.7 Region 7 – Central Valley

14 State Parks, 5 with trails. 22 total trails, 0 accessible

This region encompasses the heart of California’s agricultural roots. Most of the parks here are located upon lakes or rivers and few have trails. The region includes only 22 trails with more than one-half of the 31 trail miles located at Millerton Lake State Recreation Area. The primary environmental trail settings are foothills and riparian. Out of the five parks that have trails, none were found to be accessible.

5.1.8 Region 8 – Los Angeles County

16 State Parks, 13 with trails. 82 total trails, 3 accessible for 0.9 miles

Surprising to many, rugged areas abound in this metropolitan region. The majority of trails are located within parks that hold preserve status in mountain, foothill or coastal settings. There are 82 trails in 13 parks for over 135 miles. Accessible trails are located in two parks totaling 0.9 miles.

MALIBU CREEK SP

Accessible Trail Name	Length	Setting	Experience
Las Virgenes Connector Trail	0.40	Meadow	Rural
Visual Impaired Trail	0.40	Meadow	Interpretive

MALIBU LAGOON SB

Accessible Trail Name	Length	Setting	Experience
Malibu Lagoon Loop Trail	0.10	Coastal	Urban

5.1.9 Region 9 – Orange County

5 State Parks, 4 with trails. 8 total trails, 3 accessible for 2.25 miles

This region is known primarily for its expansive beaches, yet it includes ecologically sensitive wetlands and wooded canyons. Included as one of eight trails in this region, the El Morro Canyon Trail system runs for 17 miles through wooded canyons and coastal hills. Currently, only the coastal setting is represented by 2.25 miles of accessible trails located in the parks listed below.

BOLSA CHICA SB

Accessible Trail Name	Length	Setting	Experience
Multi-use Beachfront Trail	1.00	Beach	Urban

CRYSTAL COVE SP

Accessible Trail Name	Length	Setting	Experience
Bluff Top Multi-use Trail	0.25	Coastal Bluff	Rural / Interpretive

HUNTINGTON SB

Accessible Trail Name	Length	Setting	Experience
Multi-use Beachfront Trail	1.00	Beach	Urban

5.1.10 Region 10 – San Diego County

12 State Parks, 7 with trails. 81 total trails, 4 accessible for 2.41 miles

This region contains California's southern-most beaches as well as mountain and historic parks. The primary settings represented by this regions trails are coastal and mountain. There are 120.2 miles of hiking trails located among seven parks. Accessible trails are located in three parks for a total of 2.41 miles.

BORDER FIELD SP

Accessible Trail Name	Length	Setting	Experience
North McCoy Trail	0.66	Marsh	Interpretive
South McCoy Trail	1.00	Marsh	Backcountry

SAN ONOFRE SB

Accessible Trail Name	Length	Setting	Experience
San Mateo Beach Access Trail	0.25	Coastal Bluff	Rural/ Interpretive

TORREY PINES SR

Accessible Trail Name	Length	Setting	Experience
Discovery Trail	0.50	Coastal Bluff	Urban/Rural

5.1.11 Region 11 – Inland Empire

5 State Parks, 5 with trails. 59 total trails, 4 accessible for 4.75 miles

This region encompasses oak-covered foothills to the west and rugged mountain parks to the east. The primary trail settings are foothills and mountains. While all five parks in this region contain trails offering nearly 170 miles of hiking, the majority of trails are located at the relatively new Chino Hills State Park. Accessible trails are located in three of the most popular parks, including the unique California Citrus State Historic Park, offering 4.75 miles of hiking for users with disabilities.

CALIFORNIA CITRUS SHP

Accessible Trail Name	Length	Setting	Experience
Knoll Trail	0.75	Foothills	Rural
Varietal Grove Trail	1.00	Foothills	Urban

LAKE PERRIS SRA

Accessible Trail Name	Length	Setting	Experience
Lake Perris Bike & Hike Trail	2.25	Foothills	Urban

SILVERWOOD LAKE SRA

Accessible Trail Name	Length	Setting	Experience
Bike Trail Cleghorn	0.75	Foothills	Rural

5.1.12 Region 12 – Deserts

6 State Parks, 5 with trails. 46 total trails, 0 accessible.

The Deserts region includes California’s largest State Park, California’s largest inland body of water, colorful rock formations, and spectacular limestone caverns. Five parks offer 136.7 miles of trails, all in the desert setting. Currently there are no accessible trails in this region.

6.0 Project Priorities & Selection Criteria

The following criteria will be used as the basis for prioritizing each trail improvement project.

- Park unit Level
- Geographical distribution.
- Environmental setting and experience.
- Trail uniqueness and the perceived feasibility of project completion.
- Level of use by the public.

Project selection within a park unit will include the following steps:

1. Identify the accessible trail goals for the unit as identified by its Level.
2. Review the General and Physical Characteristics Survey results for potential accessible trail projects.
3. Conduct field investigations with the District Specialists and the DPR Trail Construction Crew to determine which trails should be identified as accessible trail projects.

The Department has prepared a 14 year schedule for barrier removal on existing trails to meet Transition Plan goals. Continued effort will be made to include local and statewide access groups in the selection and barrier removal process to enhance the visitor experience. If funding permits, barrier removal for the trail support facilities (i.e. restrooms, parking, drinking fountains, etc.) will be combined with each trail barrier removal project.

TRAIL PLAN TIMELINE

	2002-03	2003-04	2004-05	2005-06	2006-07	2007-08	2008-09	2009-10	2010-11	2011-12	2012-13	2013-14	2014-15	2015-16	
Year	1	2	3	4	5	6	7	8	9	10	11	12	13	14	
Level 1 Parks	█														
Level 2 Parks						█									
Level 3 Parks										█					
Level 4 Parks											█				

The completion of individual trail barrier removal projects cannot be fully assured until they have been reviewed as required by the California Environmental Quality Act, (CEQA). Depending on the location of the project there are several agencies that must review the modification potential impacts, approve the project scope and grant permits. These agencies include California Department of Fish and Game, United States Fish and Wildlife Service, California Coastal Commission, Tahoe Regional Planning Agency, San Francisco Bay Conservation and Development Commission, Air Pollution Control Board, and others. Should any of the environmental review processes eliminate the feasibility of project completion; alternate projects that represent similar settings within the travel region will be pursued.

The selection of trail projects will take into consideration the potential impacts to resources. If impacts are deemed to be significant, and even through mitigation still conflict with the Department's Mission, alternate projects will then be considered. The selection of trail projects will attempt to maximize the variety and quality of the outdoor experience offered to all trail users.

The responsibility for ensuring project implementation will reside with the ADA Program Manager of the California State Department of Parks and Recreation.

7.0 Actions

The following actions represent the steps that the Department considers will most rapidly benefit users with disabilities. They are based upon general and specific findings of the trail survey process and influenced by the Department's past accomplishments, the status of proposed federal guidelines, emerging design concepts, and dependent upon available funding.

- The Department will begin implementation of the Transition Plan and Trail Plan accessible trail projects in fiscal year 2002/03.
- The Department will make, in addition to the goals identified in Section 3.3, reasonable efforts to remove minor barriers as they are identified on additional trails where such efforts will improve access.
- The benefits to park visitors of the Department's accessible and barrier free trails can be improved by informing the public of trail conditions. The Department shall make the completion of the Universal Trail Assessment Process, (UTAP), a priority. The Department will continue to investigate and assist in the development of trail signage maintenance software.
- By the fall of 2002 information regarding accessible trails will be available on the Departmental website at www.parks.ca.gov. As park brochures are updated information about accessible trails will be indicated. The Department shall seek to further inform park visitors about trails by sharing information with other Internet sites. Within certain park units the Department will explore prospects and effectiveness of trailhead information kiosks featuring improved visitor interactive features.
- Once adopted, the Department shall formally incorporate the federal guidelines for accessible trails into all aspects of trails training, including the Department Trails Manual.
- The Department will establish a method of review to ensure that all trail projects receive adequate review for compliance with the guidelines for accessible trails.
- Input from our visitors, and especially those visitors with disabilities, is important to meet the needs of our customers and to provide appropriate access. The Department shall continue to work with members of the disabled community to gather input during the planning of Unit trail plans to improve visitor access.
- The Department shall continue to train personnel on trail construction, maintenance and management. The Department's trail coordinators shall be required to attend additional training on accessible trail design and construction so that they are well versed in current design and construction concepts and techniques.

- When a trail is identified to have barriers removed to increase accessibility, the amenities serving that trail (i.e. parking, restroom, and drinking fountain) will be made accessible in conjunction with the trail project. This may occur as a portion of the trail improvement project or combined with other barrier removal projects within the same park unit.

APPENDIX A

Plan of Action and Criteria for Trail Survey

Exhibit A – General Characteristics Survey

Exhibit B – Physical Characteristics Survey

PLAN OF ACTION AND CRITERIA FOR TRAIL SURVEY
of the
CALIFORNIA DEPARTMENT OF PARKS AND RECREATION
Presented pursuant the Court's Order For Stay in
Tucker v. State of California Department of Parks & Recreation
(U.S.D.C. (N.D.Cal.) No. C 98-04935 CRB (PJH))
Final Version
March 9, 2000

Pursuant to paragraphs 8 and 17 of the Court's Order For Stay (signed on June 22, 1999) in *Tucker v. State of California Department of Parks & Recreation*, U.S.D.C. (N.D. Cal.) No. C 98-04935 CRB (PJH), the California Department of Parks and Recreation (the "Department") adopts the following plan of action and criteria for an accessibility survey of trails covering all park units.

The purpose of this trail survey is to identify for each park unit that has trails: (a) the type of trail experiences provided at each unit (i.e., forest, beach, coastal hills, desert, mountain, natural habitats, etc.); (b) those trails within each unit that are partly or fully accessible to persons with physical disabilities; and (c) those trails within each unit that, due to the topography on which they are situated, are potential candidates to be made partly or fully accessible to persons with physical disabilities as part of the Department's transition plan for trails. This trail survey is also designed to identify the type of barriers that exist at such trails and address the feasibility of partly and/or fully removing such barriers. Due to time constraints, however, this trail survey is not designed to collect detailed measurements of the physical characteristics of the trails throughout the Department's units.

The Department proposed an initial draft of this plan of action and criteria on August 1, 1999, and that draft was presented to the facilitator hired pursuant to the Order For Stay. Plaintiffs' counsel provided initial comments on the initial draft plan of action and criteria on October 27, 1999, and the facilitator provided initial recommendations on November 4, 1999. Between early November 1999 and early March 2000, the Department (and its counsel from the Attorney General's Office), Plaintiffs' counsel and the facilitator discussed the initial plan of action and criteria, subsequent draft plans of action and criteria and various alternative plans of action and criteria. The Department also field-tested the plans of action to assess their effectiveness in meeting the goals of this trail survey. As the Department implements this plan of action, it may revise this plan of action to more accurately reflect the realities of this endeavor.

On February 2, 2000, the Department distributed to the District Superintendent for each District the documents attached as Exhibit A. These documents are a February 2, 2000 memorandum from Bill Berry, directions and general characteristics data sheet. Each District was to follow the instructions provided, and to provide responses by February 25, 2000. Some districts have

provided responses, and the Department is diligently working to have the remaining Districts provide responses as soon as practicable.

Beginning in the next week, the Department intends to distribute the documents attached as Exhibit B. These include a memorandum from Bill Berry, instructions and a survey regarding physical characteristics. For those Districts which have already responded to the general characteristics survey, the documents will be sent as soon as possible, and the responses will be due May 2, 2000. For those Districts which provide responses to the general characteristics survey in the future, the physical characteristics survey documents will be distributed as soon as the Department can assemble a list of trails for that particular District that meet the grade criteria in the general characteristics survey, with a due date that provides approximately six to eight weeks to assemble the information.

The Department's accessibility program will continue to assist the Districts in compiling the information requested by the surveys. In some instances, this will mean members of the Department's accessibility surveying team will complete the survey for a particular park unit. The Department will also compile the data collected in the survey.

** ** *

EXHIBIT A

State of California – The Resources Agency

M e m o r a n d u m

Date : February 2, 2000
2000

Due Date: February 25,

To : District Superintendents

From : Department of Parks and Recreation
Park Services Division
Accessibility Program

Subject : Accessible Trails Survey

Pursuant to court order, the Department is required to assemble a list of trails that are accessible to persons with disabilities as well as a list of trails that the Department considers potential candidates to be made accessible. In order to make this determination, it is necessary to compile a database of trail features that are relative to the issues surrounding accessibility. The attached questionnaire has been developed to gather and compile preliminary information about the general characteristics of each trail. Based upon the preliminary information gathered, certain trails will be identified for further surveying for compliance with the latest federal recommended guidelines for accessible trails.

It is very important that the questionnaire be completed by staff with knowledge of your district's trails and that the information collected be reliable. Please assign the appropriate staff to complete the questionnaire for each of the trails in your inventory. It is anticipated that the document can be completed without actual site visits as much of the needed data can be taken from your district's Trail Matrix Classification Sheets and Trail Data Form Cover Sheets. The questionnaires must be completed and returned to Wendy Martin, Accessibility Program, Park Services, by February 25, 2000. Please bear in mind that this process does not relieve districts of their responsibility to complete the Universal Trail Assessment Process due in January 2001. Districts that have not yet begun this process are encouraged to get started.

Detailed instructions for completion of the questionnaire have been included in the attachment. An electronic copy of this memo and the attached questionnaire will also be sent via e-mail. Once staff becomes familiar with the document it should take no more than five minutes per trail to complete. Please contact Wendy Martin at (916) 826-9888, if you need assistance or have any questions regarding this assignment.

Bill Berry, Chief
Park Services Division

Attachment

cc: Northern and Southern Division Chiefs
Linda Canar
Betty Ettinger
District Trail Coordinators

ATTACHMENT

DIRECTIONS FOR COMPLETING THE GENERAL CHARACTERISTICS DATA SHEET

Box 1-Enter the trail name as it appears on your trail inventory listing or park brochures.

Box 2-Enter the name of the district in which the trail is located.

Box 3-Enter the name of the unit in which the trail originates.

Box 4-Does the trail begin at a designated trailhead? Circle Yes or No. If yes, provide the location of the trailhead, i.e. Año Nuevo SR, Day use parking, South end. (NOTE: The definition of a designated trailhead is: A designated point of access that may contain a parking area, information kiosk, restrooms, water hydrants, and may be reached by vehicular or pedestrian traffic.)

Box 5-Circle one or more of the corresponding letters to describe what is provided at the trailhead.

Box 6-Does the trail begin at another point of entry? Circle Yes or No. If yes, provide location and a brief description. (NOTE: Another point of entry includes any connection to a trail that is intended for public use. Do not include trails that originate only at an intersection with another trail.)

Box 7-Does the trail begin at an intersection with another trail? Circle Yes or No. If yes, provide the name of the trail and the approximate distance along the original trail where this new trail begins.

Box 8-Enter the names of any intersecting trails.

Box 9-Enter the overall length of the trail. Is it a loop trail? Circle Yes or No.

Box 10-Does the trail lead to a prominent feature? Circle Yes or No. From the choices provided, circle the letter that best describes the feature.

Box 11-From the choices provided circle the letter that best describes the trail setting. (NOTE: This information is necessary to ensure that we provide visitors with disabilities the opportunity to experience various trail settings.)

Box 12-From the choices provided circle the letter(s) that best describe the type of experience provided on the trail. (NOTE: Choices are defined as follows. Urban: Trail passes through highly developed areas, often manicured vegetation, highly used. Rural: Trail passes through moderately developed areas, natural landscapes, use can be high or low. Back country: Trail passes through minimally developed areas, isolated from the sights and sounds of humans, natural landscape. Wilderness: Trail passes through undeveloped areas, isolated from the sights and sounds of humans, few to no human influenced amenities. Interpretive: guided or self-guided trail.

Box 13-From the choices provided, circle the letter(s) that best describes the permitted users on the trail.

Box 14-From the choices provided, circle the letter that best describes the level of use on the trail. (NOTE: Based on your district's busy season.)

Box 15-Is the entire trail, or any significant portion of the trail, considered accessible? Circle Yes or No (NOTE: Circle yes if this trail has been considered by your district to be accessible. Further surveying will confirm this.)

Box 16-From the choices provided, circle the letter that best describes the design width of the trail.

Box 17-From the choices provided, circle the letter that best describes the design overhead clearance of the trail.

Box 18-From the choices provided, circle the letter that best describes the surface on the majority of the trail.

Box 19-Enter the estimated average grade for the entire length of the trail. Less than 9%? Circle Yes or No.

Box 20-Enter the estimated average grade for the first $\frac{1}{4}$ mile of the trail.

Trail Accessibility Survey

Completed By: _____

Date: _____

General Characteristics Data Sheet

1. Enter the trail name as it appears on your trail inventory listing or park brochures.

Facility #

2. Enter the name of the district in which the trail is located.

3. Enter the name of the unit in which the trail is located.

4. Does the trail begin at a designated trailhead? Circle **Yes** or **No**. If Yes, provide the location of the trailhead.

5. Circle one or more of the corresponding letters from the choices below to describe what is provided at the trailhead.

- a) parking b) contact station c) potable water d) restroom
e) signage f) other _____

6. Does the trail begin at another point of entry? Circle **Yes** or **No**. If yes, provide location and a brief description. (do not include trails that originate only at an intersection with another trail)

7. Does the trail begin at an intersection with another trail? Circle **Yes** or **No**. If yes, provide the name of the trail and the approximate distance along the trail where *this* trail begins.

8. Enter the names of any intersecting trails.

9. Enter the overall length of the trail. Is it a loop trail? Circle Yes or No .
10. Does the trail lead to a prominent feature? Circle Yes or No . If yes, circle one of the letters from the choices below that best describes the feature. a) waterfall b) lake / pond c) fishing site d) swimming hole e) river / stream f) spring g) ocean h) outstanding vista i) cultural / historic feature j) other _____
11. Circle one of the corresponding letters below to describe the trail setting. a) redwoods b) forest (other) c) coastal hills d) beach e) mountain f) marsh g) meadow h) desert i) foothills j) coastal bluff k) other _____
12. Circle one or more of the corresponding letters from the choices below to describe the type of experience provided on the trail. a) urban b) rural c) back country d) wilderness e) interpretive f) other _____
13. Circle one or more of the corresponding letters from the choices below to describe the permitted users on the trail. a) hiking b) bicycling c) equestrian d) skiing e) off highway vehicles f) rollerblading/skating f) other _____
14. Circle one or more of the corresponding letters from the choices below to describe the level of use on the trail. a) high use b) medium use c) low use
15. Is the entire trail, or any significant portion of the trail considered accessible? Circle Yes or No .
16. Circle one of the corresponding letters below to best describe the design width of the trail. a) 12" to 18" b) 18" to 24" c) 30" to 48" d) 60" e) 72" f) other _____
17. Circle one of the corresponding letters below to best describe the design overhead clearance of the trail. a) 8' b) 10' c) other _____

18. Circle one of the corresponding letters below to best describe the surface on the majority of the trail.

- | | | | |
|-----------------|----------------|----------------------|------------------|
| a) paved | b) boardwalk | c) crushed aggregate | d) packed gravel |
| e) loose gravel | f) native soil | g) packed soil | h) sand |
| i) grass | j) other _____ | | |

19. What is the estimated average grade of the trail? _____%
Is it less than 9%? Circle Yes or No

20. What is the estimated average grade for the first 1/4 mile? _____%

Return completed questionnaires along with any available maps of your trails to:

Wendy Martin, Accessibility Program, Park Services Division, Room 1412

EXHIBIT B

State of California – The Resources Agency

M e m o r a n d u m

Date : February 2, 2000

Due Date: May 02, 2000

To : District Superintendents

From : Department of Parks and Recreation
Park Services Division
Accessibility Program

Subject : Accessible Trails Survey

Based upon your responses to the Accessible Trails Survey, General Characteristics Questionnaire, a list of trails has been established that now require further surveying to check them for compliance with the latest proposed guidelines for accessibility. The attached Physical Characteristics survey has been developed for that purpose. It is based upon the proposed guidelines published in the September 1999, Final Report from the Regulatory Negotiation Committee On Accessible Guidelines for Outdoor Developed Areas. If you are interested in reviewing the report in its entirety it is available on the Access Board website at www.access-board.gov.

Attached is a list of trails in your district that have been selected for further surveying. These trails were chosen because they have met the initial criteria for grade. If there are additional trails, or significant portions of trails within your district that you feel are viable candidates to be made accessible, please conduct this survey on them as well. Trails, or significant portions of trails, that meet all the requirements for accessibility as outlined in the survey will be considered accessible by the Department. You are encouraged to have a member of the local community, who has a mobility impairment, test the accessible trails once they have been identified.

Please assign the surveying to the same person(s) who have completed the General Characteristics Questionnaire for these trails. As mentioned in the previous memo it is imperative that the survey be completed accurately, by staff trained in trail surveying techniques, and by those who have specific knowledge of the trails. This survey will likely require site visits as several questions require detailed measurements and observation. The survey is accompanied by a detailed explanation and instructions for the staff charged with its completion.

Bill Berry, Chief
Park Services Division

Attachments

cc: Northern and Southern Division Chiefs
Linda Canar
Betty Ettinger
District Trail Coordinators

INSTRUCTIONS FOR COMPLETING THE ACCESSIBLE TRAILS SURVEY PHYSICAL CHARACTERISTICS PORTION

Please read the following instructions and attachments **before** you attempt to complete the Physical Characteristics survey for any of your trails. It is imperative that each person completing the survey understands the circumstances and reasons for this important process.

Part of our Department's mission is to provide quality recreation experiences for all visitors. For many years districts have been working hard to ensure that the facilities provided are accessible to people with disabilities. Trails are no exception. However, in the past there have been few clear and universal guidelines to follow when designing and maintaining accessible trails. In September 1999, the Federal Access Board released the Final Report by the Regulatory Negotiation Committee on Accessibility Guidelines for Outdoor Developed Areas. The report addressed various outdoor recreation components including trails. The proposed recommended guidelines contained in the report represent the most current standards available to test our trails for compliance with the Americans with Disabilities Act.

This survey, along with the General Characteristics Questionnaire, is part of our Departments' effort to meet the requirements of the ADA. It is part of the process we are using to determine whether each trail is, or is not, accessible. The data collected during this process will also be useful to help determine what trails, if any, must be improved in order to provide programmatic accessibility. Programmatic accessibility is the concept of operating a program, so that when viewed in its entirety, that program is readily accessible to and useable by individuals with disabilities.

The survey is based upon the above mentioned report and each question represents a specific technical provision from the proposed guidelines for all new or altered trails. Nearly all of the technical provisions contain exceptions, and the questions have been worded to include the most significant exceptions necessary for this abbreviated process. It is important to understand that the ADA does not require all new or existing trails to be accessible. The committee recognized that the nature, setting and intended experience of many trails may prevent full compliance. It is also important to note that completing the Universal Trail Assessment Process does not equal compliance with the ADA. Once perfected, UTAP will house a complete database of trail features and it will have the ability to provide our visitors with trail access information. Ideally, trails will have the trail access information posted in order for visitors with all levels of ability to decide whether they choose to negotiate the trail or not. UTAP, however, does not provide standards for accessibility.

To complete the survey you will need two people. At least one person must be familiar with trail surveying techniques, and one person must be familiar with the trail. The tools needed include a rolotape to check distances, two clinometers to check grade, an inclinometer to check cross slope, and a tape measure to check the height of various obstacles. The questions apply to the first ¼ mile (1320 feet) of the trail, so you should

read over and be familiar with the survey before you begin. It is also important to realize that this survey has not been designed to record every feature and maximum grade. Its purpose is to identify what trails meet the proposed guidelines and to gather enough preliminary information to help managers determine which trails are best suited to be made accessible in the future.

Please fill out the form completely. If you do not know the facility number or if the trail does not have one, please draw a line through that space. It is also critically important to describe exactly where you started the survey. Many trails have several points of entry, and as this information will eventually be passed on to the public it is important to know where the accessible segment begins and ends.

The questions have been worded so that any “No” answer means that you have identified a barrier to accessibility. Questions 2, 6, and 13 will ask you to determine whether barriers identified in previous questions can be eliminated based on three different criteria. The three criteria are based on general exceptions written into the proposed guidelines. They allow for departures from the technical provisions of the guidelines based on factors unique to the outdoor environment. Use your best judgment when making these determinations and remember that this is only the first step in the process of considering which trails may be made accessible. A detailed discussion of the exceptions is included in the attached excerpt from the report. Please make sure that you understand the exceptions before you begin.

During the course of the Physical Characteristics survey you will notice that based upon your answers, trails will fall into one of three categories. The categories are; **not accessible**, **potential candidate**, or **accessible**. A trail will be considered not accessible when you have identified a barrier in the Initial and Secondary questions that cannot be eliminated. You must provide a reason for this determination which explains the specific characteristics of the trail that prevent the barrier from being eliminated. However, please keep your comments brief. The level of detail that you provide should fit into the space given for your response.

Following are some reasons why a barrier cannot be eliminated.

- Cultural or Natural resource damage would result. Specify what resource and resultant damage.
- Parent Material is too hard or soft for alignment changes. (in other words, the trail alignment is there because it is the only place we could put it)
- Land base is small and topography is too steep.
- Reconstruction or reroute would alter or change the visitor experience of significant natural feature or purpose of the trail.
- This trail is in State designated wilderness or natural preserve which prohibits the type of construction necessary for inclusion of accessible design features.
- Regulatory agency restrictions to additional “coverage” for widening or lengthening trail tread imprint on land. (special coastal zones, Tahoe Basin, etc)
- Construction or Reconstruction of this trail would _____ (damage, change, alter,): a significant natural/cultural feature.

- Change the intended setting of this trail's design (e.g. view, point of interest, historic route, experience etc.)
- Compliance would change the intended purpose of this trail's user group. (Trail runner, mountain biker, extreme exercise, etc.)
- Because construction techniques would require the use of (tools and or equipment) not allowed by the unit's (wilderness, natural preserve) status.

A trail will be considered a potential candidate when a barrier identified within the Initial and Secondary questions can be eliminated or, when barriers were identified only within the Final Accessibility questions, whether or not you believe they can be eliminated.

Following are some reasons why a barrier can be eliminated.

- Reconstruction of existing trail in the same corridor alignment.
- Installation of trail structures such as retaining walls, causeways, turnpikes, puncheons and etc., to achieve accessible standards.
- Reroute of existing trail on a different corridor alignment.
- Reconstruction of existing trail in the same corridor alignment with accessible standards.
- Reroute of existing trail on a different corridor alignment with accessible standards.
- Widen the useable trail tread to meet accessible standards.
- Treat the tread surface to meet accessible standards for firmness and stability.

A trail segment will be considered accessible when no barriers have been identified, or in other words, when all the answers to all of the questions are yes.

Finally, for all potential candidate and accessible trails you must provide a brief description of the remainder of the trail beyond the first ¼ mile in question 14. Remember to keep your statements to those that will help determine the feasibility of making the trail accessible. For accessible trails determine how far the trail remains accessible and describe exactly where it ceases to be accessible if that is the case.

Attached are the excerpts from the Final Report of the Regulatory Negotiation Committee on Accessibility Guidelines for Outdoor Developed Areas that pertain to trails. To view the report in its entirety, go to the Access Boards website at www.access-board.gov, scroll down to the paragraph that begins with "The Outdoor Developed Areas Regulatory Negotiation Committee" then click on "final report". Any questions you may have regarding this survey may be directed to Wendy Martin at (916) 826-9888 or wmart@cwo.com.

**Excerpts from the
Regulatory Negotiation Committee on Accessibility
Guidelines for Outdoor Developed Areas
Final Report
September 1999**

Application of Proposed Accessibility Guidelines

These regulations require all areas of newly designed or newly constructed and altered portions of existing trails connecting to designated trailheads or accessible trails to comply with this section. It is recognized that compliance with this section will not always result in facilities that will be accessible to all persons with disabilities. These guidelines recognize that often the natural environment will prevent full compliance with certain technical provisions.

The conditions that permit departures from specific technical provisions are described below:

1. Where compliance would cause substantial harm to cultural, historic, religious, or significant natural features or characteristics;

For example, a significant natural feature may include a large rock, outcrop, tree, or a water feature which would block or interfere with trail construction or would be directly or indirectly altered or destroyed by construction of the trail to the extent that the trail could not, at that point, be made accessible. This includes areas protected under Federal or State laws, such as areas with threatened or endangered species or designated wetlands that could be threatened or destroyed by full compliance with the technical provisions. It also includes areas where compliance would directly or indirectly substantially harm natural habitat or vegetation.

Significant cultural features include areas such as archaeological sites, sacred lands, burial grounds and cemeteries, Indian tribal protected sites, etc. Significant historical features include properties on or eligible for the National Register of Historic Places or other places of recognized historic value. Significant religious features include Indian sacred sites and other properties designated or held sacred by an organized religious belief or church.

2. Where compliance would substantially alter the nature of the setting or the purpose of the facility, or portion of the facility;

Examples include a trail intended to provide a rugged experience such as a cross country training trail with a steep grade or a challenge course with abrupt and severe changes in level. If these types of trails were flattened out or otherwise constructed to comply with the technical provisions for accessible trails, they would not provide the intended and desired level of challenge and difficulty to users. Trails that traverse over boulders and rocky outcrops, are another example. The purpose of such a trail is to provide people with the opportunity to climb the rocks. To remove the obstacles along the way or reroute the trail around the rocks would destroy the purpose of the trail. The "nature of the setting" may also be compromised by actions such as widening for the

construction of an imported surfaces on a trail in a remote location or removing ground vegetation in meadows or alpine areas.

Trails and other outdoor elements such as picnic and camping areas are designed to provide a particular opportunity for the user. Throughout the discussions regarding these outdoor elements and accessibility, many committee members were concerned that complying with the technical provisions could change the nature of some recreation opportunities. Further, compliance could negatively impact the unique characteristics of the natural setting, the reasons why people choose to recreate in the outdoor rather than the indoor environment. People using primitive trails or camping areas, for example, often experience the outdoor environment in a more natural state with limited or no development. Evidence of manufactured building materials or engineered construction techniques in such a setting can change its primitive character, and therefore, the user's experience. In these settings, people are generally looking for a higher degree of challenge and risk where they can use their outdoor/survival skills. Compliance with the technical provisions, particularly those related to surface and obstacles, could destroy the "natural" or undeveloped" nature of the setting. This condition addresses these concerns.

3. Where compliance would require construction methods or materials that are prohibited by Federal, State, or local regulations or statutes;

For example, Federally designated and some State designated Wilderness Areas prohibit use of mechanized equipment, limiting construction methods to hand tools. Imported materials may be prohibited in order to maintain the integrity of the natural ecosystem. Construction methods and materials employed in designated wetlands or coastal areas are strictly limited. For traditional, historic, or other reasons, many trails are built using only the native soil for surfacing, which may not be firm and stable. Federal statutes such as the Wilderness Act and the Endangered Species Act, and the State and local statutes often impose restrictions to protect or address environmental concerns. Many aquatic features are protected under Federal or State laws. Some constructed water crossings, which would be required to provide accessibility, may not be permitted under certain laws or regulations.

"Local regulations and statutes" have been included to address conditions where "conservation easements" or "development rights" programs have prohibited or restricted construction methods and practices. For example, where land is purchased from farms, certain use restrictions may prohibit the importation of surfacing. On the other hand, local regulations or statutes may not be developed or initiated with the sole purpose of prohibiting use by people with disabilities. For example, initiating a new local regulation that arbitrarily restricts trail width to a dimension that would not allow passage of wheelchairs or other mobility devices from accessing a trail, is not permitted under this conditional departure.

4. Where compliance would not be feasible due to terrain or the prevailing construction practices.

For example, complying with the technical provisions, particularly running slope (16.2.7), in areas of steep terrain may require extensive cuts or fills that would be difficult to construct and maintain, or cause drainage and erosion problems. Also, in

order to construct a trail on some steep slopes, the trail may become significantly longer causing a much greater impact on the environment. Certain soils are highly susceptible to erosion. Other soils expand and contract along with water content. If compliance requires techniques that conflict with the natural drainage or existing soil, the trail would be difficult, if not impossible to maintain. This condition may also apply where construction methods for particularly difficult terrain or an obstacle would require the use of equipment other than that typically used throughout the length of the trail. One example is requiring the use of a bulldozer to remove a rock outcropping when hand tools are commonly used.

Several of these conditions for departures are consistent with other exceptions in ADAAG and the ADA. For example, it may be impracticable in new construction to follow ADAAG where soil and terrain pose obstacles which cannot be remedied. Compliance with the provision for a firm and stable surface might conflict with the prevailing construction practices by requiring the importation of a new surfacing material that would not otherwise have been used. For example, if the prevailing construction practices would not include the importation of a new surface material and the natural surface material could not be made firm and stable, the trail may not be able to comply with that specific provision.

TRAILS

Definitions.

Trail. A route that is designed, designated, or constructed for recreational pedestrian use or provided as an pedestrian alternative to vehicular routes within a transportation system.

End excerpt

TRAIL ACCESSIBILITY SURVEY Physical Characteristics

Draft 3/9/00

Trail Name: _____ Unit: _____ # _____ District: _____

Fac.# _____

Completed by: _____ Title: _____ Date: _____

(Complete this survey from the beginning of each trail that has an average grade of 9% or less within the first ¼ mile. "No" answers indicate a barrier to accessibility.)

Describe the location of the entry point. Is parking available? Attach map/brochure with entry point identified. _____

Initial Survey Questions

1. Within the first ¼ mile are the following statements correct?

- 1a. Grades from 5.1% to 8.33% do not exceed 200 feet. Yes No
- 1b. Grades from 8.34% to 10% do not exceed 30 feet. Yes No
- 1c. Grades from 10.1% to 12.5% do not exceed 10 feet. Yes No
- 1d. Grades in excess of 12.5% do not occur at all. Yes No
(Except in areas of an open drainage structure where a 14% running slope is permitted for 5' max.)

If all of the above answers are yes, skip question 2, and go on to question 3.

2. Briefly describe the grade barrier(s) identified above. For example, provide the **approximate** length, location, and maximum slope.

2a. Is it possible to eliminate the above grade barrier(s) without: A) causing substantial harm to resources, B) substantially altering the setting or intended purpose of the trail, or C) requiring prohibited construction methods or materials? (Rerouting the trail should be considered.)

Yes No Don't know

2b. If the answer to question 2a. is no, this trail shall be considered **not accessible**. Briefly describe the reason for this determination, and discontinue the survey.

2c. If the answer to question 2a. is yes or don't know, briefly describe how the excessive grade can be eliminated, and go on to question 3.

Final Accessibility Questions

Answer questions 7 through 13, for the first ¼ mile, only if you have entered all yes answers to this point. Otherwise proceed to question 14.

7. Are perpendicular openings in the tread surface, (e.g. boardwalks) less than ¾ inch wide, and are parallel openings, (e.g. stream crossings) less than 3 inch wide?

Yes No

8. Is the trail tread clear of protruding objects?

“PROTRUDING OBJECT”: A protruding object projects over the trail surface from the side with it’s leading edge between 27” and 80” above the ground.

Yes No

9. Is the trail free of tread obstacles greater than three inches in height?

“TREAD OBSTACLE”: Tread obstacles are natural features, such as roots, rocks, and ruts that cannot be avoided.

Yes No

10. If the trail width is less than 60 inches, are passing spaces provided at intervals of at least 1000 feet?

Yes No

11. Are level spaces provided before and after running slopes greater than 8%?

Yes No N/A

12. Is the trailhead or other point of entry accessible?

Yes No

13. Briefly describe any barrier(s) identified in questions 7 through 12, and whether or not you believe they can be eliminated.

14. If the answers to **any** of the previous questions are no, the trail shall be considered a **potential candidate**. Describe the remainder of the trail beyond the first ¼ mile. Note the approximate location and frequency of barriers to accessibility. Then discontinue the survey.

APPENDIX B

All Trails Report

ALL TRAILS REPORT

Thursday, October 04, 2001

1 NORTH COAST TRAVEL REGION

Anderson Marsh SHP **701**

Trail Name	Prominent Feature	Length	User	Exp	Setting	Accessible
Anderson Flats Trail		0.80	H	I		Accessible
Cache Creek Nature Trail	Lake/Pond	1.10	H		Marsh	Accessible
Marsh Trail	Lake/Pond	0.50	H		Marsh	
McVicar Trail	Lake/Pond	0.60	H		Marsh	
Ridge	Lake/Pond	1.00	H		Forest/Other	

Annadel SP **246**

Trail Name	Prominent Feature	Length	User	Exp	Setting	Accessible
Canyon	Lake/Pond	2.70	HBE	B	Forest/Other	
Channel		1.50	HBE	B	Forest/Other	
Cobblestone		2.00	HBE	B	Forest/Other	
Lawndale		1.60	HBE	B	Forest/Other	
Live Oak		0.40	HBE	B	Forest/Other	
Louis		0.15	H	B	Forest/Other	
Lower Steves		1.48	H	B	Forest/Other	
Marsh	Lake/Pond	1.60	HBE	B	Marsh	
North Burma		1.00	HBE	B	Forest/Other	
Orchard		1.10	HBE	B	Forest/Other	
Pig Flat	Lake/Pond	0.50	HBE	B	Forest/Other	
Rhyolite		0.50	H	B	Meadow	
Ridge		1.20	HBE	B	Meadow	
Rough Go	Lake/Pond	2.00	HBE	B	Forest/Other	
Schultz	Lake/Pond	0.50	HBE	B	Forest/Other	
South Burma		2.00	HBE	B	Forest/Other	
Spring Creek	Lake/Pond	1.30	HBE	B	Forest/Other	
Two Quarry		1.55	HBE	B	Forest/Other	
Upper Steves	Outstanding Vista	1.20	H	B	Forest/Other	
Warren Richardson	Lake/Pond	3.30	HBE	B	Forest/Other	

Armstrong Redwoods SR **208**

Trail Name	Prominent Feature	Length	User	Exp	Setting	Accessible
Discovery Trail	Armstrong Tree	1.00	H	RBI	Redwoods	
East Ridge Trail		4.00	HE	RB	Forest/Other	
Icicle Trail	Armstrong Tree	1.00	H	RBI	Redwoods	
Pioneer Trail		1.00	H	RBI	Redwoods	
Pool Ridge Trail		3.00	HE	RB	Forest/Other	

User: H-Hiking, B-Biking, E-Equestrian, S-Skiing, O-OHV, R-Rollerblading
Experience: U-Urban, R-Rural, B-Backcountry, W-Wilderness, I-Interpretive, O-Other

Austin Creek SRA **245**

Trail Name	Prominent Feature	Length	User	Exp	Setting	Accessible
Gilliam Creek		8.00	HB	BW	Forest/Other	

Azalea SR **109**

Trail Name	Prominent Feature	Length	User	Exp	Setting	Accessible
Azalea Trail		0.06	H	R	Forest/Other	
Azalea West Trail		0.43	H	R	Forest/Other	
East Trail		0.39	H	R	Forest/Other	

Bale Grist Mill SHP **251**

Trail Name	Prominent Feature	Length	User	Exp	Setting	Accessible
History Trail	Cultural/Historic	1.20	H	I	Forest/Other	

Benbow Lake SRA **123**

Trail Name	Prominent Feature	Length	User	Exp	Setting	Accessible
Prah Mill Trail	Cultural/Historic	1.63	H	R	Redwoods	

Bothe-Napa Valley SP **240**

Trail Name	Prominent Feature	Length	User	Exp	Setting	Accessible
Coyote Peak Trail	Outstanding Vista	1.50	H	B	Foothills	
Redwood Trail	River/Stream	1.00	HB		Redwoods	
Ritchey Canyon	River/Stream	3.90	HB	I	Redwoods	
South Fork Trail	Outstanding Vista	0.90	H	B	Forest/Other	
Spring Trail		1.00	H	B	Forest/Other	
Vineyard Trail		0.50	HB	R	Forest/Other	

Clear Lake SP **218**

Trail Name	Prominent Feature	Length	User	Exp	Setting	Accessible
Dorn Nature Trail	Outstanding Vista	3.00	H	I	Forest/Other	
Indian Nature Trail	Outstanding Vista	0.25	H	I	Forest/Other	
Kelsey Creek Trail	Lake/Pond	1.00	H		Marsh	

Del Norte Coast Redwoods SP **103**

Trail Name	Prominent Feature	Length	User	Exp	Setting	Accessible
Alder Basin Trail		0.73	H	R	Redwoods	
Coastal Trail	Waterfall	8.53	HB	R	Redwoods	
Damnation Creek Trail	Ocean	2.09	H	B	Redwoods	
Foot Step Trail	Ocean	0.49	H	R	Coastal Bluff	
Hobbs Wall		3.18	H	R	Redwoods	
Mill Creek Trail		0.57	H	R	Forest/Other	

ser: *H-Hiking, B-Biking, E-Equestrian, S-Skiing, O-OHV, R-Rollerblading*
Experience: *U-Urban, R-Rural, B-Backcountry, W-Wilderness, I-Interpretive, O-Other*

Nature Trail		0.34	H	R	Redwoods
Saddler Skyline Trail		1.28	H	R	Redwoods
Trestle Loop Trail	Cultural/Historic	1.14	H	R	Redwoods

Fort Ross SHP

207

Trail Name	Prominent Feature	Length	User	Exp	Setting	Accessible
Cemetery Trail	Cultural/Historic	1.00	R		Coastal Hills	
Fort Ross Trail	Cultural/Historic	1.00	H	RI	Coastal Hills	

Greenwood SB

165

Trail Name	Prominent Feature	Length	User	Exp	Setting	Accessible
Greenwood Creek Beach Trail	Ocean	0.39	HB	R	Coastal Bluff	
Greenwood Creek Bluff Trail	Outstanding Vista	0.27	H	R	Coastal Bluff	Accessible

Grizzly Creek Redwoods SP

110

Trail Name	Prominent Feature	Length	User	Exp	Setting	Accessible
Cheatham Grove Environmental Campsite Trail		0.38	H	R	Redwoods	
Cheatham Grove Trail		0.53	H		Redwoods	
Fisher-Wouk Trail		0.00	H		Redwoods	
Grizzley Creek Trail		0.37	H	R	Redwoods	
Hiker Trail	Outstanding Vista	0.36	H	I	Redwoods	
Nature Trail		0.42	H	I	Redwoods	
Rathert Grove Memorial Trail		0.94	H		Redwoods	
Williams & Graham Grove Trail		0.24	H	I	Redwoods	

Hendy Woods SP

148

Trail Name	Prominent Feature	Length	User	Exp	Setting	Accessible
All Access Trail		0.53	H	R	Redwoods	Accessible
Azalea Creek Trail	Cultural/Historic	1.50	H	BW		
Back Loop Trail		0.80	H	B	Redwoods	
Campground Trail		0.30	H	R	Redwoods	
Discovery Trail		1.05	H	RB	Redwoods	
Eagle Trail	River/Stream	0.30	H	B	Redwoods	
Hendy Woods	River/Stream	1.60	H	BW	Redwoods	
Hermit Hut Trail	Cultural/Historic	0.60	H	BW	Redwoods	
Little Hendy Trail		0.70	H	RB	Redwoods	
Upper Loop and Meadow	River/Stream	1.60	H	B	Redwoods	
Water Tank Loop	Cultural/Historic	0.60	H	B	Forest/Other	

User: H-Hiking, B-Biking, E-Equestrian, S-Skiing, O-OHV, R-Rollerblading
Experience: U-Urban, R-Rural, B-Backcountry, W-Wilderness, I-Interpretive, O-Other

Humboldt Lagoons SP **105**

Trail Name	Prominent Feature	Length	User	Exp	Setting	Accessible
Camp Ground Trail		0.24	H	B	Forest/Other	
Dry Lagoon Campground Trail	Outstanding Vista	0.28	H	R	Forest/Other	
Stone Lagoon Trail	Outstanding Vista	2.39	H	B	Forest/Other	

Humboldt Redwoods SP **119**

Trail Name	Prominent Feature	Length	User	Exp	Setting	Accessible
5 Allen's Trail	Outstanding Vista	1.24	H	B	Redwoods	
Addie Trail		1.11	H	R	Redwoods	
Albee Creek Campground Horse Trail		1.32	HE	R	Redwoods	
Albino Tree Loop		0.39	H	R	Redwoods	
Baxter Environmental Camp		0.77	H	R	Redwoods	
Bull Creek Flats Trail	River/Stream	2.87	H	R	Redwoods	
Bull Creek Trail		4.64	H	R	Redwoods	
Burlington to Weott Trail		1.52	H	R	Redwoods	
Canoe Creek Loop	River/Stream	0.44	H	R	Redwoods	
Chandler Grove Trail		0.63	H	R	Redwoods	
Children's Loop		0.36	H	R	Redwoods	
Drury Chaney Grove Trail	River/Stream	1.68	H	R	Redwoods	
Dry Creek Hiker Trail		0.39	H	R	Redwoods	
Dry Creek Horse Trail		1.81	HE	R	Redwoods	
Fleschman Grove	River/Stream	0.70	H	R	Redwoods	
Founders Grove Trail		0.50	H	R	Redwoods	Accessible
Frank K Lane Grove Trail		0.51	H	R	Redwoods	
Garden Club to River Access	River/Stream	0.05	H	R	Redwoods	
Grasshopper Lookout		6.31	H	B	Redwoods	
Hamilton Barn to Cueno Creek Equestrian Trail		1.90	HE		Redwoods	
Hidden Springs River Trail	River/Stream	0.42	H	R	Redwoods	
Hidden Springs to Williams Grove		2.70	H	B	Redwoods	
High Rock Trail	River/Stream	1.32	H	R	Redwoods	
Johnson's Trail Camp		2.43	H	B	Redwoods	
Kent Grove Loop		0.25	H	R	Redwoods	

*ser: H-Hiking, B-Biking, E-Equestrian, S-Skiing, O-OHV, R-Rollerblading
Experience: U-Urban, R-Rural, B-Backcountry, W-Wilderness, I-Interpretive, O-Other*

Kent Grove Trail		0.28	H	R	Redwoods
Landon Grove		0.05	H	R	Redwoods
Mahan Plaque		0.86	H	R	Redwoods
McIntier Faries Grove		0.20	H	R	Redwoods
Nature Trail		0.73	H	R	Redwoods
River Trail	River/Stream	8.50	H	R	Redwoods
Rockefeller Loop Trail		0.70	H	R	Redwoods
Stephen's Grove Trail		0.69	H	R	Redwoods
Symmes Grove		0.30	H	R	Redwoods
Thomas A Creig & Enoch Percy French Grove Trail		0.30	H	R	Redwoods
Thorton Road		2.79	HE	R	Meadow
Woman's Federation Grove		1.01	H	R	Redwoods

Jack London SHP

241

Trail Name	Prominent Feature	Length	User	Exp	Setting	Accessible
Cowan Meadow		0.80	H	B	Forest/Other	
Fallen Bridge	River/Stream	3.60	HE	B	Forest/Other	
Hayfields	Outstanding Vista	0.85	HBE	B	Forest/Other	
Lake Service Road	Lake/Pond	0.40	HBE	B	Forest/Other	
Lake Spur	Lake/Pond	0.15	H	B	Forest/Other	
Lake Trail	Lake/Pond	0.85	H	B	Forest/Other	
Lower Treadmill	River/Stream	0.55	HE	B	Forest/Other	
Mountain Trail	Outstanding Vista	3.60	HBE	B	Forest/Other	
Quarry Trail	River/Stream	0.40	HE	B	Forest/Other	
Upper Fallen Bridge	River/Stream	0.60	HE	B	Forest/Other	
Upper Lake Trail	Lake/Pond	0.70	HE	B	Forest/Other	
Upper Treadmill	River/Stream	0.55	HE	B	Forest/Other	
Vineyard Road		0.15	HE	B	Forest/Other	
Vineyard Trail	River/Stream	0.35	HE	B	Forest/Other	
Wolf House Service Road	Cultural/Historic	0.30	HB	B	Forest/Other	
Wolf House Trail	Cultural/Historic	0.60	H	B	Forest/Other	

Jedediah Smith Redwoods SP

102

Trail Name	Prominent Feature	Length	User	Exp	Setting	Accessible
Adam's Grove Trail		0.08	H	R	Redwoods	
Beach Access Trail		0.05	H	R	Redwoods	
Boy Scout Tree Trail	Waterfall	2.74	H	R	Redwoods	
California State Parks Rangers Trail		0.07	H	R	Redwoods	

User: H-Hiking, B-Biking, E-Equestrian, S-Skiing, O-OHV, R-Rollerblading
Experience: U-Urban, R-Rural, B-Backcountry, W-Wilderness, I-Interpretive, O-Other

Ellworth Loop Trail		0.55	H	R	Redwoods	
Fesler & Knopf Trail		0.08	H	R	Redwoods	
Fesler Grove Trail		0.14	H	R	Redwoods	
Hahon Loop Trail		0.27	H	R	Redwoods	
Hahon Trail		1.76	H	R	Redwoods	
Hiouchi Trail		1.94	H	R	Redwoods	
Jensen Grove Trail		0.09	H	R	Redwoods	
Kennedy Memorial Grove Trail		0.06	H	R	Redwoods	
Lambert Grove Trail		0.01	H	R	Redwoods	
left side of walker road		0.85	H	R	Redwoods	
Leiffer Loop Trail		0.67	H	R	Redwoods	
Little Bald Hills Trail		1.52	HBE	R	Redwoods	
Marion Walsh Lohse Memorial Grove Trail		0.41	H	R	Redwoods	
Meuly Grove Trail		0.04	H	R	Redwoods	
Mill Creek Horse Trail		0.74	HE	R	Redwoods	
Mill Creek Trail		4.27	H	R	Redwoods	
Nature Trail Loop		0.63	H	I	Redwoods	
Nickerson Ranch Trail		3,302.0	H	R	Redwoods	
Peterson Loop Trail		0.32	H	R	Redwoods	
Philips Point Trail	Fishing Site	0.39	H	R	Redwoods	
Rannels Grove Trail	Fishing Site	0.24	H	R	Redwoods	
River Beach Trail		0.24	H	R	Redwoods	
Simpson - Reed Trail		0.59	H	R	Redwoods	
Stout Grove Loop Trail		0.60	H	R	Redwoods	Accessible
Stout Grove Trail	River/Stream	0.48	H	R	Redwoods	Accessible
To Boy Scout Tree		0.05	H	B	Redwoods	
Wellman Trail		1.52	H	R	Redwoods	

Jug Handle SR

154

Trail Name	Prominent Feature	Length	User	Exp	Setting	Accessible
Ecological Staircase		2.50	HB	RB	Redwoods	

Kruse Rhododendron SR

206

Trail Name	Prominent Feature	Length	User	Exp	Setting	Accessible
Chinese Gulch Trail	Native	1.00	H	R	Forest/Other	
Phillips Gulch Trail	Native	1.00	H	R	Forest/Other	

Tolowa Dunes SP

134

Trail Name	Prominent Feature	Length	User	Exp	Setting	Accessible
Camp Site Trail		0.15	H	R		

ser: H-Hiking, B-Biking, E-Equestrian, S-Skiing, O-OHV, R-Rollerblading
Experience: U-Urban, R-Rural, B-Backcountry, W-Wilderness, I-Interpretive, O-Other

Coastal Trail	Ocean	3.39	HE	R	Beach
North Coast Redwoods District		0.17	H	R	
Road # 1		1.38	HBE	R	Beach
Road # 2		3.45	H		
Road # 3		1.03	HBE	R	
Road # 4		1.38	HE		
Road # 5		1.33	HE	R	
Road # 6		0.44	HE	R	
Road #2.1		918.00	H	R	Dunes
Trail # 1		1.16	HE	R	Meadow
Trail # 1.1		0.24	H	R	
Trail # 1.2	Ocean	0.06	H		Beach
Trail # 2		0.61	H	R	
Trail # 2.1 Dead Lake Dunes		0.10	H	R	
Trail # 2.2 Dead Lake Loop		0.10	H		Beach
Trail # 3		0.78	H	R	
Trail # 4		0.38	H	R	
Trail # 5		0.23	HE	R	
Trail # 6		0.34	H	R	
Trail # 7	Ocean	0.88	HE	R	Beach
Trail # 8		0.20	HE	R	
Trail # 9		0.07	HE	R	

MacKerricher SP

146

Trail Name	Prominent Feature	Length	User	Exp	Setting	Accessible
Laguna Point	Ocean	0.60	H	RI	Beach	Accessible
Lake Cleone Loop Trail	Lake/Pond	1.10	H	R	Forest/Other	
Mill Creek Rd Horse Trail	Ocean	4.75	HE	URB W	Forest/Other	
Old Haul Rd	Ocean	7.88	HBE	RB	Coastal Bluff	
Virgin Creek	Ocean	0.23	H	R	Forest/Other	

Manchester SP

147

Trail Name	Prominent Feature	Length	User	Exp	Setting	Accessible
Alder Creek Fire Road	Ocean	1.44	HBE	RW	Meadow	
Environmental Camp Trail	Lake/Pond	1.60	H	RW	Meadow	Accessible
KOA to Beach Trail	Fishing Site	0.65	H	RW	Meadow	Accessible
M.S.P. Bluff Trail	Ocean	0.46	H	RW	Coastal Bluff	

User: H-Hiking, B-Biking, E-Equestrian, S-Skiing, O-OHV, R-Rollerblading
Experience: U-Urban, R-Rural, B-Backcountry, W-Wilderness, I-Interpretive, O-Other

Manchester S.P. Campground to Beach Trail	Ocean	0.20	H	R		
Stoneboro Rd to Beach Trail	Ocean	0.36	HE	RW		
Stonectorso Rd to Beach Trail	Ocean	0.36	HE	RW		

Mendocino Headlands SP **158**

Trail Name	Prominent Feature	Length	User	Exp	Setting	Accessible
Mendocino Headlands Trail	Ocean	1.80	H	UR	Beach	

Mendocino Woodlands SP **159**

Trail Name	Prominent Feature	Length	User	Exp	Setting	Accessible
Big Tree Trail		1.60	H	BW	Redwoods	
Corral Trail	River/Stream	2.10	H	B	Redwoods	
Eagle Roost Trail	Outstanding Vista	1.75	H	BW	Redwoods	
Fern Loop Trail	Waterfall	0.00	H	BW	Redwoods	
Manly Gulch	River/Stream	2.50	H	BW	Redwoods	
Marsh Creek Trail	River/Stream	1.00	H	RB	Redwoods	
Nature Trail	River/Stream	0.75	H	R	Redwoods	
Observation Point Trail	River/Stream	5.00	H	BW	Redwoods	

Montgomery Woods SR **143**

Trail Name	Prominent Feature	Length	User	Exp	Setting	Accessible
Montgomery Woods Trail	River/Stream	1.44	H	BW	Redwoods	

Patrick's Point SP **106**

Trail Name	Prominent Feature	Length	User	Exp	Setting	Accessible
Abalone Point Trail	Ocean	0.12	H	R	Coastal Bluff	
Agate Beach	Ocean	0.25	H	R	Beach	
Agate Beach Upland Trail	Outstanding Vista	1.86	H	R	Coastal Bluff	
Campfire Center Handicap Trail		0.22	H	R	Forest/Other	Accessible
Central Trail		0.62	H	R	Meadow	
Ceremonial Rock Trail		0.15	H		Meadow	
Group Areas Trail		0.54	H	R	Forest/Other	
Hike / Bike Camp Trail		0.04	H	R	Forest/Other	
Kiosk Trail		0.35	H	R	Forest/Other	
Look Out Rock Trail	Outstanding Vista	0.11	H	R	Forest/Other	
Meadow Trail		0.30	H	R	Forest/Other	

ser: H-Hiking, B-Biking, E-Equestrian, S-Skiing, O-OHV, R-Rollerblading
Experience: U-Urban, R-Rural, B-Backcountry, W-Wilderness, I-Interpretive, O-Other

Mussel Rock Trail	Ocean	0.15	H	R	Beach	
Nature Trail / Native American Plants Trail		0.15	H	RI	Forest/Other	Accessible
North Access to Beach	Ocean	0.12	H	R	Beach	
Octopus Tree Trail		0.14	H	I	Forest/Other	
Palmers Point Trail	Ocean	0.13	H			
Park Headquarters Trail		0.18	H	R	Forest/Other	
Patrick's Point Campfire Center Spur Trail		0.15	H	R	Forest/Other	Accessible
Patrick's Point Handicap Access Trail	Outstanding Vista	0.09	H	R	Forest/Other	Accessible
Penn Creek		0.17	H			
Rim Trail	Outstanding Vista	1.71	H	R	Coastal Bluff	
Rocky Point Trail	Ocean	0.07	H	R	Beach	
South Beach Access Trail	Ocean	0.04	H			
Tom's Rim Trail		0.63	H	R	Forest/Other	
Wedding Rock Trail	Ocean	0.15	H	R	Coastal Bluff	

Prairie Creek Redwoods SP

104

Trail Name	Prominent Feature	Length	User	Exp	Setting	Accessible
Achilles Grove Trail		0.12	H	B	Redwoods	
Big Tree Trail		0.16	H	R	Redwoods	Accessible
Boat Creek Ridge Trail		0.32	H	B	Redwoods	
Boat Creek Trail		1.53	H	B	Redwoods	
Brown Creek Trail		1.21	H	R	Redwoods	
California Realstat Association Trail		1.84	H	B	Redwoods	
Campfire Center Trail		0.34	H	R	Redwoods	Accessible
Campground to Campfire Center Trail		0.24	H	R	Redwoods	
Cathedral Trees Trail		1.61	H	R	Redwoods	
Circle Trail		0.13	H	R	Redwoods	
Clintonia Trail		1.01	H	B	Redwoods	
Corkscrew Tree Trail		0.12	H	R	Redwoods	
Costal Trail / Carruthers Trail	Ocean	5.39	HB	B	Forest/Other	
Cozzers Nichols Trail		0.15		B	Redwoods	
Creek Access Trail		0.03	H			
Dedicated Groves-Quaife		0.04	H	R	Redwoods	
Drury Grove Trail		0.06	H	R	Redwoods	

User: H-Hiking, B-Biking, E-Equestrian, S-Skiing, O-OHV, R-Rollerblading
Experience: U-Urban, R-Rural, B-Backcountry, W-Wilderness, I-Interpretive, O-Other

Elk Prairie Trail		1.50	H	R	Redwoods	
Entwistle, Lucich, and Story Grove Trail		0.22	H	B	Forest/Other	
Fern Canyon	Outstanding Vista	0.42	H	R		
Five Minute Trail		0.07	H	R	Redwoods	
Foothill Trail (Class I)		2.12	H	R	Redwoods	
Fox Koster Merrill Neuhaus Trail		0.20	H	B	Forest/Other	
Friendship Ridge Trail		2.90	H	B	Redwoods	
Hannewell - Donald Memorial Grove		0.07	H	R	Redwoods	
Hikers Camp Trail		0.11	H	R	Forest/Other	
Hope Creek Trail		1.03	H	R	Redwoods	
James Irvine Trail	Ocean	4.28	H	B		
Jogger Bike Trail		2.72	HB	B	Forest/Other	
Miners Ridge Trail	Ocean	4.02	H	B	Redwoods	
Modman Grove Trail		0.42	H	R	Redwoods	
Nature Trail		1.44	H	I	Redwoods	
Ossagon Trail		1.70	HB	R	Forest/Other	
Picnic Area to Campfire Center Trail		0.08	H	R	Redwoods	
Prairie Creek Access Trail #1		0.11	H	R	Redwoods	
Prairie Creek Trail (Class I)		1.15	H	R	Redwoods	Accessible
Prairie Creek Trail (Class II)		3.19	H	R	Redwoods	
Redwood Access Trail		0.26	H	R	Redwoods	Accessible
Revelation Trail		0.25	H	I	Redwoods	Accessible
Rhodoendron Trail		8.06	H	B	Redwoods	
Scenic Overlook Trail	Outstanding Vista	0.14	H	R	Beach	
South Fork		0.94	H	R	Redwoods	
Ten Taypo Trail		2.33	H	R	Redwoods	
Trail of the Giants		0.21	H	R	Redwoods	
West Ridge (Class II)	Ocean	5.10	H	B	Redwoods	
West Ridge Trail (Class 1)		2.28	H	B	Redwoods	
Zig Zag #1		0.53	H	R	Redwoods	
Zig Zag #2		0.50	H	R	Redwoods	

Richardson Grove SP

116

Trail Name	Prominent Feature	Length	User	Exp	Setting	Accessible
Dawn Redwood Camp (River Trail)	River/Stream	0.97	H	R	Redwoods	

ser: *H-Hiking, B-Biking, E-Equestrian, S-Skiing, O-OHV, R-Rollerblading*
Experience: *U-Urban, R-Rural, B-Backcountry, W-Wilderness, I-Interpretive, O-Other*

Durphy Creek / Tan Oak Springs	Spring	4.02	H	B	Redwoods
Look Out Point Loop	Outstanding Vista	0.41	H		Redwoods
Nature Trail		0.50	H		Accessible
Redwood Exhibit Loop	Cultural/Historic	0.55	H	U	Redwoods
Trail to Hart Sook Inn		0.53	H	R	Redwoods
Woodland Trail		1.55	H	R	Redwoods

Robert Louis Stevenson SP

215

Trail Name	Prominent Feature	Length	User	Exp	Setting	Accessible
Mt St Helena Trail	Cultural/Historic	5.30	HB	W	Forest/Other	
Table Rock Trail	Outstanding Vista	2.00	HB	W	Forest/Other	

Russian Gulch SP

141

Trail Name	Prominent Feature	Length	User	Exp	Setting	Accessible
Waterfall		1.60	HB	BW	Redwoods	
(R.G.) Fern Canyon Trail	Waterfall	1.60	HB	BW	Redwoods	Accessible
Beach Trail	Ocean	0.16	H	R	Beach	
East Trail	Waterfall	0.00	HBE	W	Redwoods	
Falls Loop Trail	Waterfall	3.00	H	BW	Redwoods	
North Boundary Trail		3.30	HBE	BW	Redwoods	
North Trail		2.60	H	BW	Redwoods	
Punchbowl Overlook Headlands Trail	Fishing Site	0.90	H	R	Coastal Bluff	
South Headlands Trail	Ocean	0.90	H	R	Coastal Bluff	
South Trail		0.90	H	RB	Redwoods	

Salt Point SP

248

Trail Name	Prominent Feature	Length	User	Exp	Setting	Accessible
Fisk Mill Cove to Horseshoe Point Trail		2.00	HBE	R	Coastal Bluff	
Gerstle Cove Campground to Gerstle Cove Trail #10	Ocean	1.00	H	R	Coastal Hills	
Gerstle Cove Campground to Gerstle Cove Trail #5	Ocean	1.00	H	R	Coastal Hills	
Gerstle Cove to Stump Beach Trail		2.00	HBE	R	Coastal Bluff	
PG&E Power Line		2.00	H	R	Forest/Other	
Plantation Trail		1.00	HBE	RB	Forest/Other	
Riding & Hiking - Middle Trail		2.00	HBE	R	Forest/Other	

User: H-Hiking, B-Biking, E-Equestrian, S-Skiing, O-OHV, R-Rollerblading
Experience: U-Urban, R-Rural, B-Backcountry, W-Wilderness, I-Interpretive, O-Other

Riding & Hiking - North Trail		3.00	HBE	R	Forest/Other	
Riding & Hiking - South Trail		2.00	HBE	RB	Forest/Other	
Salt Point H/C Trail	Ocean	1.00	H	R	Coastal Bluff	Accessible
Seaview Trail		1.00	HBE	RB	Forest/Other	
Stump Beach to Fisk Mill Cove Trail	Outstanding Vista	2.00	H	R	Coastal Bluff	
Stump Beach Trail		1.00	HBE	RB	Forest/Other	
Walk-in-Trail	Environmental	1.00	R		Forest/Other	
Woodside Campground to Gerstle Cove	Ocean	2.00	H	R	Coastal Hills	

Schooner Gulch SB

164

Trail Name	Prominent Feature	Length	User	Exp	Setting	Accessible
Bluff Top Trail to S.G.Beach Trail	Ocean	0.00	HB	RW	Coastal Hills	
Bowling Ball Beach Trail	River/Stream	0.17	H	R	Beach	
Schooner Gulch Beach Trail	River/Stream	0.13	HB	R		
Schooner Gulch Bluff Top Trail	Ocean	0.37	H	R	Meadow	

Sinkyone Wilderness SP

133

Trail Name	Prominent Feature	Length	User	Exp	Setting	Accessible
Lost Coast Trail	Waterfall	20.84	HE	BW	Redwoods	
Low Gap Trail	River/Stream	1.67	H	BW	Redwoods	

Sonoma Coast SB

209

Trail Name	Prominent Feature	Length	User	Exp	Setting	Accessible
Bay Flat Trail		1.00	HE	R	Coastal Dunes	
Blind Beach	Ocean	1.00	H	R	Coastal Bluff	
Bodega Dunes Boardwalk	Ocean	1.00	H	R	Coastal Bluff	
Bodega Head Beach Access	Ocean	1.00	H	R	Coastal Bluff	
Bodega Head Trail	Outstanding Vista	2.00	H	R	Coastal Bluff	
Carlevaro	Ocean	1.00	H	R	Coastal Bluff	
Carmet Beach - North	Ocean	1.00	H	R	Coastal Bluff	
Carmet Beach- South	Ocean	1.00	H	R	Coastal Bluff	
Cat Tracks	Ocean	1.00	H	R	Coastal Bluff	
Climbing Rock Trail		1.00	H	R	Coastal Bluff	
Coleman Beach	Ocean	1.00	H	R	Coastal Bluff	

ser: H-Hiking, B-Biking, E-Equestrian, S-Skiing, O-OHV, R-Rollerblading
Experience: U-Urban, R-Rural, B-Backcountry, W-Wilderness, I-Interpretive, O-Other

Dr.David Joseph Mem. Trail (aka Pomo Trail)	Outstanding Vista	3.00	H	R	Coastal Hills	
Duncans Cove	Ocean	0.00	H	R	Coastal Bluff	
Duncans Landing to Duncans Cove	Ocean	1.00	H	R	Coastal Bluff	
Duncans Landing to Wrights Beach	Ocean	1.00	H	R	Coastal Bluff	
Fish Head		0.00	H	R	Coastal Bluff	
Furlong Gulch	Ocean	1.00	H	R	Coastal Bluff	
Horse Ranch Trail		1.00	HE	R	Coastal Dunes	
Jack Rabbit Trail		1.00	HE	R	Coastal Dunes	
Kortum Trail	Outstanding Vista	4.00	H	R	Coastal Bluff	
Marshall Gulch	Ocean	1.00	H	R	Coastal Bluff	
Miwok	Ocean	1.00	H	R	Coastal Bluff	
Miwok Loop		2.00	HE	R	Coastal Dunes	
No Name	Ocean	1.00	H	R	Coastal Bluff	
North Portuguese Beach	Ocean	0.00	H	R	Coastal Bluff	
North Salmon Creek	Ocean	1.00	H	R	Coastal Bluff	
Osprey Trail		1.00	H	R	Coastal Dunes	
Plover Trail		1.00	HE	R	Coastal Hills	
Pomo Canyon Campground Trails		1.00	H	R	Redwoods	
Portuguese Beach	Ocean	1.00	H	R	Coastal Bluff	
Rabbit Ears	Ocean	1.00	H	R	Coastal Bluff	
Russian Gulch	Ocean	1.00	H	R	Beach	
Schoolhouse Beach	Ocean	0.00	H	R	Coastal Bluff	
Scrub Jay Trail		1.00	HE	R	Coastal Dunes	
Shell Beach	Ocean	1.00	H	R	Coastal Bluff	
South Salmon Creek	Ocean	1.00	H	R	Coastal Dunes	
Vista Trail	Outstanding Vista	1.00	HR	R	Coastal Bluff	Accessible
Westside Trail		1.00	H	R	Coastal Dunes	

Standish-Hickey SRA

117

Trail Name	Prominent Feature	Length	User	Exp	Setting	Accessible
Big Tree Trail		1.80	H		Redwoods	
Grove Trail		1.11	H		Redwoods	
Look Out Point Trail		1.80	H	B	Redwoods	

User: H-Hiking, B-Biking, E-Equestrian, S-Skiing, O-OHV, R-Rollerblading
Experience: U-Urban, R-Rural, B-Backcountry, W-Wilderness, I-Interpretive, O-Other

Mill Creek Trail	River/Stream	3.45	H	B	Redwoods	
Sugarloaf Ridge SP						247

Trail Name	Prominent Feature	Length	User	Exp	Setting	Accessible
Austin Creek		9.00	HBE	RB	Forest/Other	
Bald Mountain	Outstanding Vista	2.50	HBE	B	Mountain	
Brushy Peaks		3.05	HE	B	Forest/Other	
Canyon	Waterfall	0.65	H	B	Forest/Other	
Creeside Nature	River/Stream	0.50	H	B	Meadow	
Goodspeed		2.10	H	B	Forest/Other	
Gray Pine	Outstanding Vista	2.65	HBE	B	Mountain	
Headwaters		0.50	H	B	Forest/Other	
High Ridge		1.60	HBE	B	Forest/Other	
Hill side Trail		0.95	HBE	B		
Lower Bald Mountain	Outstanding Vista	0.80	HE	B	Mountain	
Meadow Trail	River/Stream	0.85	HBE	B	Meadow	Accessible
Pony Gate	Outstanding Vista	1.20	H	B	Forest/Other	
Red Mountain		1.05	HBE	B	Forest/Other	
Stern	Outstanding Vista	0.50	HBE	B	Mountain	
Vista Trail	Outstanding Vista	1.50	H	B	Meadow	

Trinidad SB						107
--------------------	--	--	--	--	--	------------

Trail Name	Prominent Feature	Length	User	Exp	Setting	Accessible
Bluff Trail		0.17	H	U	Coastal Bluff	
Down-n-Out Trail		0.09	H	R	Coastal Hills	
Elk Head Loop Trail	Outstanding Vista	0.15	H	R	Coastal Bluff	
Elk Head Trail	Fishing Site	0.61	HBE	R	Forest/Other	
Handicap Horse Trail		0.12	HE	R	Forest/Other	Accessible
Harbor Trail / Marine Lab Trail	Outstanding Vista	0.11	H	U	Coastal Bluff	
Horse Trail		0.84	HBE	R	Forest/Other	
Horse Trail Access Trail		0.11	HE	R	Forest/Other	Accessible
Mill Creek Trail	River/Stream	0.19	H	R	Forest/Other	
North Cove Trail	Ocean	0.10	H	R	Coastal Bluff	

Van Damme SP						142
---------------------	--	--	--	--	--	------------

Trail Name	Prominent Feature	Length	User	Exp	Setting	Accessible
(V.D.) Fern Canyon Trail	River/Stream	2.50	HB	BW	Redwoods	

ser: H-Hiking, B-Biking, E-Equestrian, S-Skiing, O-OHV, R-Rollerblading
Experience: U-Urban, R-Rural, B-Backcountry, W-Wilderness, I-Interpretive, O-Other

Bog Trail	Lake/Pond	0.33	H	R	Redwoods	
Old Logging Road Trail (Fire Road)	River/Stream	1.20	HB	BW	Redwoods	
Pygmy Forest to Fern Canyon Trail	River/Stream	2.30	H	BW	Redwoods	
Spring Ranch Headlands Trail	Outstanding Vista	0.00	H	R	Coastal Bluff	

Westport-Union Landing SB **150**

Trail Name	Prominent Feature	Length	User	Exp	Setting	Accessible
Abalone Point Access Trail	Fishing Site	0.09	H	R	Coastal Hills	
Beach Access Trail (south side of Howard Creek)	Ocean	0.11	H	R	Coastal Bluff	
Bluff Trail	Ocean	0.40	HB	R	Coastal Hills	Accessible
Howard Creek Beach Access	Fishing Site	0.06	H	R	Coastal Hills	
Pete's Beach	Fishing Site	0.14	H	R	Beach	

2 SHASTA CASCADE TRAVEL REGION

Ahjumawi Lava Springs SP **190**

Trail Name	Prominent Feature	Length	User	Exp	Setting	Accessible
Fire Trail		2.00	H	W	Forest/Other	
Fishhawk Trail		1.00	HB	BW	Forest/Other	
Lava Springs Trail	Spring	7.10	HB	BWI	Forest/Other	

Bidwell-Sacramento River SP **163**

Trail Name	Prominent Feature	Length	User	Exp	Setting	Accessible
Indian Fishery Nature Trail	Fishing Site	0.50	H	R	Marsh	Accessible

Castle Crags SP **124**

Trail Name	Prominent Feature	Length	User	Exp	Setting	Accessible
Bobs Hat Trail		2.00	H	B	Mountain	
Campground Trail		0.60	HB	B	Forest/Other	Accessible
Crags Trail	Spring	3.00	H		Forest/Other	
Flume Trail	Outstanding Vista	2.50	H	B	Forest/Other	
Indian Creek Trail	River/Stream	1.00	H	B	Forest/Other	
Indian Springs Trail	Spring	0.25	H	B		
Kettlebelly Trail		1.25	H	B	Mountain	
Milt Kenny Trail		1.00	H	B	Mountain	
Pacific Crest Trail		0.80	HE	BW	Forest/Other	Accessible
Primary Trail		0.25	H	I	Meadow	Accessible
River Trail	Fishing Site	0.25	H	B		

User: H-Hiking, B-Biking, E-Equestrian, S-Skiing, O-OHV, R-Rollerblading
Experience: U-Urban, R-Rural, B-Backcountry, W-Wilderness, I-Interpretive, O-Other

Root Creek Trail	River/Stream	1.00	H	B	Mountain	Accessible
Vista Point Trail	Outstanding Vista	1.25	H	BI	Mountain	

Lake Oroville SRA

151

Trail Name	Prominent Feature	Length	User	Exp	Setting	Accessible
Bidwell Canyon Bike Trail	Lake/Pond	5.50	B	R	Foothills	Accessible
Chaparral Intep Trail		0.20	H	R	Foothills	Accessible
Dan Bebe Trail	Lake/Pond	14.32	HE	R	Foothills	
Lime Saddle Interp. Trail		1.00	H	R	Foothills	
Loafer Creek Campfire Trail		0.23	H	R	Foothills	Accessible
Loafer Creek Day Use / Campground Trail	Swimming Hole	1.20	HB	R	Foothills	Accessible
Loafer Loop Trail		3.20	E	R	Foothills	
Roy Rogers	Lake/Pond	4.00	HE	R	Foothills	

McArthur-Burney Falls Memorial

125

Trail Name	Prominent Feature	Length	User	Exp	Setting	Accessible
Burney Creek Trail	Waterfall	1.50	H	B	Forest/Other	Accessible
Falls Trail	Waterfall	1.00	H	RI	Forest/Other	
Headwaters Trail		0.25	H	RBI	Forest/Other	
Pacific Crest Trail		1.25	HE	B	Forest/Other	
Pioneer Cemetary Trail	Cultural/Historic	1.00	HB	R	Forest/Other	Accessible
PSEA Trail		1.00	H	B	Forest/Other	
Rim Trail		1.50	H	B	Forest/Other	

Plumas-Eureka SP

321

Trail Name	Prominent Feature	Length	User	Exp	Setting	Accessible
Discovery Site		0.12	H	B	Mountain	
Eureka Peak	Outstanding Vista	2.95	H	B	Mountain	
Grass Lake	Lake/Pond	0.85	H	B	Mountain	
Lundy Ditch	River/Stream	0.08	H	B	Forest/Other	
Madora Lake	Lake/Pond	1.34	H	B	Forest/Other	
Museum Trail		1.30	H	B	Forest/Other	
Smith Lake	Lake/Pond	0.08	H	B	Mountain	
Stamp Mill Interpretive		0.15	H	I	Forest/Other	
Talking Forest Interpretive Nature Trail		0.28	H	I	Forest/Other	

ser: **H-Hiking, B-Biking, E-Equestrian, S-Skiing, O-OHV, R-Rollerblading**
Experience: **U-Urban, R-Rural, B-Backcountry, W-Wilderness, I-Interpretive, O-Other**

William B. Ide Adobe SHP **128**

Trail Name	Prominent Feature	Length	User	Exp	Setting	Accessible
Ide Adobe Knoll Trail	Fishing Site	0.03	H	R		Accessible
Ide Adobe River Trail	Fishing Site	0.06	H	R		

Woodson Bridge SRA **129**

Trail Name	Prominent Feature	Length	User	Exp	Setting	Accessible
Woodsen Bridge Beach Trail	Fishing Site	0.75	H	R		
Woodsen Bridge Loop Trail	Fishing Site	0.75	H	R		

3 GOLD COUNTRY TRAVEL REGION

Auburn SRA **398**

Trail Name	Prominent Feature	Length	User	Exp	Setting	Accessible
American Canyon Trail		1.88	HE	R	Foothills	
Bridgeview	River/Stream	0.74	HBE	R	Foothills	
Browns Bar Trail		1.10	H	R	Foothills	
Clarks Hole	River/Stream	0.53	H	R	Foothills	
Codfish Falls Trail	Cultural/Historic	1.42	H	R	Foothills	
Confluence Trail		1.75	HB	R	Foothills	
Culvert Trail		0.99	HB	R	Foothills	
Foresthill Divide Loop Trail		9.87	HBE	R	Foothills	
Foresthill Divided Loop Off Shoot		0.60	HBE	R	Foothills	
Fuel Break Trail		1.49	HB	R	Foothills	
Haul Road Access Trail		0.00				
Lake Clementine Access Trail	Lake/Pond	0.57	HBE	R	Foothills	
Lake Clementine Trail		0.06	HB	R	Foothills	
Long Point Fuel Break Trail	River/Stream	2.12	HBE	R	Foothills	
Maine		0.90	HE	R	Foothills	
Manzanita	River/Stream	1.28	HB	R	Foothills	
McKeon Ponderosa Road Trail		2.19	HBE	R	Foothills	
McKeon-Ponderosa Loop		0.94	HBE	R	Foothills	
Mossy Rock Trail	River/Stream	0.54	HB	R	Foothills	
Olmstead Loop Trail	River/Stream	8.55	HBE	R	Foothills	
Park Access Trail		0.38	H	R	Foothills	
Pointed Rocks FBT		1.39	HE	R	Foothills	

User: H-Hiking, B-Biking, E-Equestrian, S-Skiing, O-OHV, R-Rollerblading
Experience: U-Urban, R-Rural, B-Backcountry, W-Wilderness, I-Interpretive, O-Other

Quarry Road Trail	River/Stream	5.61	HB	R	Foothills
River View Trail		0.63	H	R	Foothills
Robie Point FBT		2.99	HBE	R	Foothills
Short Cut I Trail		0.85	HE	R	Foothills
Shortcut I off shoot		0.06	HE	R	Foothills
Shortcut II		0.32	HB	R	
Stagecoach Trail		2.02	HBE	R	Foothills
Tinkers Cut-Off Trail		0.30	H	R	Foothills
Upper Stagecoach	River/Stream	0.54	HB	R	Foothills
Western States Trail (Tevis)		0.62	HE	R	Foothills
Western States Trail (Tevis) #46	River/Stream	13.31	H	R	Foothills
Windy Point Trail	River/Stream	1.07	H	R	Foothills

Columbia SHP **307**

Trail Name	Prominent Feature	Length	User	Exp	Setting	Accessible
Karen Smith Trail		0.60	H	RI	Forest/Other	

Empire Mine SHP **383**

Trail Name	Prominent Feature	Length	User	Exp	Setting	Accessible
Betsy Mine Trail	Cultural/Historic	0.11	HBE	R	Foothills	
Conlon Mine Trail	Outstanding Vista	0.27	HBE	R	Foothills	
Daisy Hill Mine Trail	Cultural/Historic	0.06	HBE	R	Foothills	
Empire Street Trail	Cultural/Historic	0.65	HBE	U	Foothills	
Hard Rock Side Kick Trail	River/Stream	0.06	HBE	R	Foothills	
Hard Rock Trail	Cultural/Historic	1.72	HBE	R	Foothills	
Hardrock-Orlean Mines Trail	Cultural/Historic	0.25	HBE	R	Foothills	
Indain Ridge		0.73	HBE	R	Foothills	
Lost Loop Trail		0.15	HBE	R	Foothills	
Maintenance Yard Trail	Cultural/Historic	0.49	HBE	R	Foothills	
Osborn Hill Trail	Outstanding Vista	1.45	HBE	R	Foothills	
Pipeline		0.62	HBE	R	Foothills	
Prescott Hill Mine Trail	Cultural/Historic	0.28	HBE	R	Foothills	
Prescott X-Cut	Outstanding Vista	0.29	HBE	R	Foothills	
Stacey Lane		0.32	HBE	R	Foothills	
Stacey Lane Junction Trail	Cultural/Historic	0.17	HBE	R	Foothills	
Union Hill		2.56	HBE	R	Foothills	
Union Hill Trail X-Cut		0.10	HBE	BW	Foothills	

ser: **H-Hiking, B-Biking, E-Equestrian, S-Skiing, O-OHV, R-Rollerblading**
Experience: **U-Urban, R-Rural, B-Backcountry, W-Wilderness, I-Interpretive, O-Other**

W.Y.O.D. Loop trail	Outstanding Vista	0.39	HBE	R	Foothills	
---------------------	-------------------	------	-----	---	-----------	--

Folsom Lake SRA						318
------------------------	--	--	--	--	--	------------

Trail Name	Prominent Feature	Length	User	Exp	Setting	Accessible
American River Bike Trail	Lake/Pond	10.00	HBR	UR	Foothills	
American River Bike Trail, Negro Bar to Hazel Ave.	River/Stream	5.00	HBE R	U	Foothills	Accessible
Beals Point		8.30	B	R	Foothills	
Darrington Trail or Southside Mt. Bike		9.20	HB	R	Foothills	
Folsom Point to Browns		0.00				
Middle Ridge	River/Stream	1.55	HE	R	Foothills	
Mississippi Bar Trail		0.00				
Mormon Island		1.24	H	R	Marsh	
Peninsula Meadow Trail		0.00				
Peninsula Trail		0.00				
Shady Trail		0.84	HE	R	Foothills	
South Side Trail	River/Stream	10.24	HE	R	Foothills	

Folsom Powerhouse SHP						370
------------------------------	--	--	--	--	--	------------

Trail Name	Prominent Feature	Length	User	Exp	Setting	Accessible
Power House North Side Trail		0.74	H	R	Foothills	
Power House Off Shoot #10-2881		0.02	H	R	Foothills	
Power House Off Shoot #11-2860		0.01	H	R	Foothills	
Power House Off Shoot #12-3056		0.00	H	R	Foothills	
Power House Off Shoot #13		0.07	H	R	Foothills	
Power House Off Shoot #6-1657		0.02	H	R	Foothills	
Power House Off Shoot #6a-1837		0.02	H	R	Foothills	
Power House Off Shoot #7-1810		0.04	H	R	Foothills	
Power House Off Shoot #8-2242		0.02	H	R	Foothills	
Power House off Shoot #9-2851		0.06	H	R	Foothills	
Power House Off Shoot Seg # 1-225		0.01	H	R	Foothills	
Power House Off Shoot seg. #5-1151		0.06	H	R	Foothills	

User: H-Hiking, B-Biking, E-Equestrian, S-Skiing, O-OHV, R-Rollerblading
Experience: U-Urban, R-Rural, B-Backcountry, W-Wilderness, I-Interpretive, O-Other

Power House Off-Shoot #9a-121	0.01	H	R	Foothills
Indian Grinding Rock SHP				373

Trail Name	Prominent Feature	Length	User	Exp	Setting	Accessible
North Trail		1.00	H	R	Meadow	
South Nature Trail		0.67	H	R	Forest/Other	

Malakoff Diggins SHP				356
-----------------------------	--	--	--	------------

Trail Name	Prominent Feature	Length	User	Exp	Setting	Accessible
Blair Lake Perimeter Trail	Lake/Pond	0.20	HBE	R		
Blair Trail	Swimming Hole	0.83	HBE	B	Forest/Other	
Church Trail	Cultural/Historic	0.23	H	I		
Diggins Loop Trail	Cultural/Historic	2.99	HBE	B		
Diggins Overlook Trail	Cultural/Historic	0.13	HBE	I		
Hiller Tunnel Access Trail	Cultural/Historic	0.21	H	B	Forest/Other	
Humbug Trail	River/Stream	2.56	HBE	B	Forest/Other	
Marten Ranch Trail	Cultural/Historic	0.48	HBE	B	Forest/Other	
North Bloomfield Trail	Cultural/Historic	0.84	H	B	Forest/Other	
Overlook Trail	Outstanding Vista	0.04	HBE	B	Forest/Other	
Rim Trail	Outstanding Vista	3.35	HBE	B	Forest/Other	
Slaughterhouse	Cultural/Historic	0.61	HBE	B	Forest/Other	
Upper Humbug Trail	River/Stream	0.59	HBE	B	Forest/Other	

Marshall Gold Discovery SHP				304
------------------------------------	--	--	--	------------

Trail Name	Prominent Feature	Length	User	Exp	Setting	Accessible
Catholic Cemetery Trail	Cultural/Historic	0.19	H	I	Foothills	
Discovery Trail	Cultural/Historic	0.25	H	RI	Foothills	
Entrance Station Trail	Cultural/Historic	0.12	H	I	Foothills	
Gold Pan Trail	River/Stream	0.34	H	I	Foothills	
Marshall Cabin Trail	Cultural/Historic	0.00	H	RI	Forest/Other	
Mill Site Trail	Cultural/Historic	0.11	H	I	Foothills	
Mining Exhibit Trail		0.00				
Monroe Ridge Trail	Outstanding Vista	2.27	H	B	Foothills	
Monument Trail	Cultural/Historic	0.48	H	I	Foothills	
New Trail		0.00				
North Beach Trail	Cultural/Historic	0.18	H	I	Foothills	
Picnic Area Trail	Cultural/Historic	0.23	H	I	Foothills	
Trail from Visitor's Center	Cultural/Historic	0.12	H	I	Foothills	

ser: H-Hiking, B-Biking, E-Equestrian, S-Skiing, O-OHV, R-Rollerblading
Experience: U-Urban, R-Rural, B-Backcountry, W-Wilderness, I-Interpretive, O-Other

South Yuba River SP							359
Trail Name	Prominent Feature	Length	User	Exp	Setting	Accessible	
Buttermilk Bend Reroute	River/Stream	0.24	HB	B	Foothills		
Buttermilk Bend Trail	River/Stream	1.24	H	B	Foothills		
Buttermilk Bend Way Trail No. 1	River/Stream	0.08	H	B	Foothills		
Buttermilk Bend Way Trail No. 2	River/Stream	0.06	H	B	Foothills		
Cemetray Loop Trail	Cultural/Historic	0.57	H	I	Foothills		
Family Beach Area	Swimming Hole	0.05	H	B	Foothills	Accessible	
Hoyt's Crossing Trail	River/Stream	0.90	H	B	Foothills		
Independence Trail	River/Stream	2.21	H	B	Foothills	Accessible	
Jones Bar Trail	River/Stream	1.19	H	B	Foothills		
Kneebone Beach Trail	Swimming Hole	0.33	H	B	Foothills		
Pleasant Valley Access to River	River/Stream	0.04	H	B	Foothills		
Point Defiance Loop Trail	Lake/Pond	2.79	H	B	Foothills		
Rush Creek Access		0.00					
Visitor Center Trail	Cultural/Historic	0.12	H	I	Foothills		

4 HIGH SIERRA TRAVEL REGION

Bodie SHP							324
Trail Name	Prominent Feature	Length	User	Exp	Setting	Accessible	
Cemetery		0.15	H	R			

Burton Creek SP							348
Trail Name	Prominent Feature	Length	User	Exp	Setting	Accessible	
Burton Creek "D" Trail		0.39	HB	B	Forest/Other		
Burton Creek Trail to Road "BB" Fork		0.88	HB	B	Forest/Other		
D trail		0.00					

Calaveras Big Trees SP							306
Trail Name	Prominent Feature	Length	User	Exp	Setting	Accessible	
Bradley Trail		2.50	H	BW	Forest/Other		
Grove Overlook		0.90	H	W	Redwoods		
Lava Bluff Trail		3.00	H	I	Forest/Other		
North Grove Three Senses Trail		0.13	H	W	Forest/Other	Accessible	
North Grove Trail	Cultural/Historic	1.30	H	W	Forest/Other		
River Trail	River/Stream	4.00	H	BW	Forest/Other		

User: H-Hiking, B-Biking, E-Equestrian, S-Skiing, O-OHV, R-Rollerblading
Experience: U-Urban, R-Rural, B-Backcountry, W-Wilderness, I-Interpretive, O-Other

South Grove Trail	River/Stream	3.50	H	BW	Redwoods	
D. L. Bliss SP						303

Trail Name	Prominent Feature	Length	User	Exp	Setting	Accessible
Balancing Rock Nature Trail		0.39	H	I	Forest/Other	
Calawee Cove	Lake/Pond	0.06	H	R	Beach	
Lighthouse (Segment #1)		0.96	H	B	Mountain	
Lighthouse (Segment #2)	Lake/Pond	0.26	H	B	Mountain	
Lighthouse (Segment #3)		0.04	H	B	Mountain	
Overflow Parking to Calawee Cove	Lake/Pond	0.05	H	R	Beach	

Donner Memorial SP						301
---------------------------	--	--	--	--	--	------------

Trail Name	Prominent Feature	Length	User	Exp	Setting	Accessible
Bridge to Dam-Volunteer Trail		0.50	H	B	Forest/Other	
Lakeside Interpretive	Lake/Pond	1.03	H	R	Forest/Other	
Museum Interpretive Trail	River/Stream	0.39	H	I	Forest/Other	
Ridge Campground to Lake	Lake/Pond	0.57	H	R	Forest/Other	Accessible
Splitrock to Boat Concession	Lake/Pond		H	B	Forest/Other	Accessible

Emerald Bay SP						313
-----------------------	--	--	--	--	--	------------

Trail Name	Prominent Feature	Length	User	Exp	Setting	Accessible
Access to Pier	Lake/Pond	0.10	H	B	Forest/Other	
Cascade Creek		0.37	H	B	Forest/Other	
Eagle Falls	Waterfall	0.17	H	B	Forest/Other	
East Side of Vikinsholm	Cultural/Historic	0.04	H	R	Forest/Other	
Emerald Point	Lake/Pond	0.84	H	B	Forest/Other	
Overlook	Outstanding Vista	0.21	H	B	Forest/Other	
Pond Overlook	Lake/Pond	0.20	H		Mountain	
Rubicon	Lake/Pond	4.59	H	B	Forest/Other	
Rubicon Extension to Eagle Point		1.61	H	B	Forest/Other	
South Side of Vikingsholm	Cultural/Historic	0.03	H	R	Forest/Other	Accessible
Steps from Cascade Trail to Lake	Lake/Pond	0.02	H	B	Forest/Other	
Turnpike		0.01	H	R	Forest/Other	
Vikingsholm to Visitors Center		0.03	H	B	Forest/Other	Accessible

ser: **H-Hiking, B-Biking, E-Equestrian, S-Skiing, O-OHV, R-Rollerblading**
Experience: **U-Urban, R-Rural, B-Backcountry, W-Wilderness, I-Interpretive, O-Other**

Vikinsholm Paved Road to Pier	Lake/Pond	0.05	H	B	Forest/Other	
Vikinsholm Pond Overlook	Lake/Pond	0.03	H	R	Forest/Other	
Visitor Center to Bridge		0.10	H	B	Forest/Other	
Visitors Center		0.01	H	R	Forest/Other	Accessible

Grover Hot Springs SP **322**

Trail Name	Prominent Feature	Length	User	Exp	Setting	Accessible
Burnside Lake		0.56	HB	B	Forest/Other	
Charity Valley		0.64	HB	B	Forest/Other	
Hot Springs		0.35	H	B	Meadow	
Hot Springs Cut Off		0.37	HB	B	Meadow	
Mineral Hot Springs Interpretative Trail		0.05	H	I	Meadow	
Sawmill Creek		0.15	HB	B	Forest/Other	
Transition Interpretive Nature Trail		1.13	H	I	Meadow	

Mono Lake Tufa SR **366**

Trail Name	Prominent Feature	Length	User	Exp	Setting	Accessible
Boardwalk Interpretive Trail-County Park	Lake/Pond	0.21	H	I	Marsh	Accessible
Old Marina Site Boardwalk-Disabled	Lake/Pond	0.11	H	R	Marsh	

Sugar Pine Point SP **339**

Trail Name	Prominent Feature	Length	User	Exp	Setting	Accessible
Bike Trail (Segment #1)		0.49	HB	R	Forest/Other	
Bike Trail (Segment #2)		1.03	HB		Forest/Other	
Bike Trail (Segment #3)		0.01	HB	R	Forest/Other	Accessible
Bike Trail - Segment 4		0.01	HB	R	Forest/Other	Accessible
Edwin F. Dolder Nature Trail – Segment #4	Lake/Pond	0.23	H	B	Forest/Other	
Edwin F. Dolder Nature Trail Segment #1	Lake/Pond	1.31	H	B	Forest/Other	
Edwin F. Dolder Nature Trail Segment #2	Lake/Pond	0.19	H	B	Forest/Other	
Edwin F. Dolder Nature Trail Segment #3	Lake/Pond	0.03	H	B		

User: H-Hiking, B-Biking, E-Equestrian, S-Skiing, O-OHV, R-Rollerblading
Experience: U-Urban, R-Rural, B-Backcountry, W-Wilderness, I-Interpretive, O-Other

Highway 89 to Edward F. Dolder Nature Trail		0.14	H	B	Forest/Other	
Lakeshore Disabled	Lake/Pond	0.13	H	R	Beach	Accessible
Lily Pond	Lake/Pond	0.42	H	B	Mountain	
Loop Trail		0.07	H	B	Forest/Other	
Lost Lake (Segment #1) Behind Campground		0.98	H	B	Forest/Other	
Lost Lake (Segment #2)	Lake/Pond	1.88	HB	B	Forest/Other	
North Trail to Disabled Trail	Lake/Pond	0.06	H	R	Forest/Other	
Rod Beaudry Hike / Bike		1.11	HB	I	Forest/Other	
South Boat House to Private Property	Lake/Pond	0.49	H	B	Forest/Other	
South Boat House Trail to Picnic Area		0.30	H	B	Forest/Other	
South Trail to Disabled Trail	Lake/Pond	0.05	H	R	Forest/Other	
Spur Behind Campground to Shower Building		0.22	H	B	Forest/Other	
Spur Off Loop Trail	River/Stream	0.08	H	B	Mountain	

5 SAN FRANCISCO BAY AREA TRAVEL REGION

Angel Island SP						231
Trail Name	Prominent Feature	Length	User	Exp	Setting	Accessible
East Bay View Trail	Cultural/Historic	0.77	H	R	Forest/Other	
Fire Truck Road	Outstanding Vista	3.16	HB			
Northridge Trail	Outstanding Vista	1.90	H	R	Forest/Other	
Sunset Trail	Outstanding Vista	2.10	H	R	Coastal Hills	

Ano Nuevo SR						228
Trail Name	Prominent Feature	Length	User	Exp	Setting	Accessible
Disabeled Access Boardwalk	Ocean	0.50	H		Beach	Accessible
Main Trail	Ocean	1.50	H	R	Coastal Bluff	
Pond Loop Trail	Outstanding Vista	0.50	H	R	Coastal Bluff	

ser: **H-Hiking, B-Biking, E-Equestrian, S-Skiing, O-OHV, R-Rollerblading**
Experience: **U-Urban, R-Rural, B-Backcountry, W-Wilderness, I-Interpretive, O-Other**

Bean Hollow SB **266**

Trail Name	Prominent Feature	Length	User	Exp	Setting	Accessible
Pebble Beach to Bean Hollow		1.00	H	R	Coastal Bluff	

Benicia SRA **224**

Trail Name	Prominent Feature	Length	User	Exp	Setting	Accessible
Bay Area Ridge Trail	Outstanding Vista	0.50	H	UR		
Fishing Dillion Point Trail	Fishing Site	0.50	H	R	Marsh	
Hike / Bike Trail		0.80	HB	U		Accessible
Wetlands Trail	River/Stream	1.00	H	R		

Big Basin Redwoods SP **406**

Trail Name	Prominent Feature	Length	User	Exp	Setting	Accessible
Basin Trail - Class III	Outstanding Vista	3.16	HE	B	Forest/Other	
Basin-Portola Easement	Outstanding Vista	2.48	H	B	Forest/Other	
Berry Creek Falls Trail	Waterfall	1.06	H	B	Redwoods	
Blooms Creek Trail		3,106.0	H	B	Redwoods	
Chalks Trail - Class III		0.53	H	BW	Redwoods	
Clark Connector	River/Stream	1.09	HE	BW	Forest/Other	
Connect-Sequoia Campground/Park Headquarters		2,274.0	H	B	Redwoods	
Connector - Blooms Creek Campground to Park HQ		3.50	H	R	Redwoods	
Connector - Eastridge Trail/Shadowbrook Trail		975.00	HE	B	Forest/Other	
Connector – Semervirens/Bloom Creek Campgrounds		1,089.0	H	R	Redwoods	
Connector-Eastridge/Shadowbrook Trails – Class II		0.36	H	B	Forest/Other	
Connector-Hihn Hammond Road/Skyline-To-Sea Trail		0.39	H	B	Redwoods	
Connector-Sequoia/Shadowbrook Trails	River/Stream	421.00	H	B	Redwoods	

User: H-Hiking, B-Biking, E-Equestrian, S-Skiing, O-OHV, R-Rollerblading
Experience: U-Urban, R-Rural, B-Backcountry, W-Wilderness, I-Interpretive, O-Other

California Department of Parks and Recreation
Trail Plan

Connector-Shadowbrook Trail/Huckleberry Campground		668.00	H	B	Redwoods	
Connector-Sunset/Skyline-to-Sea Trails		0.13	H	B	Forest/Other	
Connector-Wastahi Campground/Shadow Brook Trail	River/Stream	1,483.0	H	B	Redwoods	
Creeping Forest Trail		1.19	H	B	Forest/Other	
Dool Trail - Class II		0.81	H	B	Forest/Other	
Eagle Rock Trail - Class III	Outstanding Vista	1.45	H	BW	Forest/Other	
Eastridge Trail - Class II	Outstanding Vista	5.99	HE	B	Forest/Other	
Henry Creek	River/Stream	1.96	HE	W	Forest/Other	
Hollow Tree Trail - Class III	Outstanding Vista	3.15	H	BW	Redwoods	
Howard King - Class II	River/Stream	4.71	H	BW	Forest/Other	
Marsh Trail	River/Stream	2,204.0	H		Mountain	
McCary Ridge	River/Stream	2.61	HE	W	Forest/Other	
Meteor - Class II		0.95	H	B	Forest/Other	
Pine Mountain - Class II	Outstanding Vista	1.83	H	BW	Forest/Other	
Redwood Loop Trail	River/Stream	0.63	H	I	Redwoods	Accessible
Sempervirens Falls	Waterfall	298.00	H	B	Redwoods	
Sequoia Trail		15,334.	H	B	Redwoods	
Shadowbrook Trail	River/Stream	15,005.	H	B	Redwoods	
Skyline to Sea (H2O Gap to N Escape Rd) – Class II	Outstanding Vista	6.88	HE	BW	Forest/Other	
Skyline to Sea (HK to Park HQ) – Class II	Waterfall	4.30	H	BW	Redwoods	
Skyline to Sea (Waddell Beach to HK)	River/Stream	6.32	HBE	BW	Forest/Other	Accessible
Skyline to Sea Trail (North Escape Rd. – Park HQ)	River/Stream	0.50	H	B	Redwoods	
Sunset - Class II	Outstanding Vista	4.86	H	BW	Redwoods	
Timms Creek Trail - Class III	River/Stream	0.92	H	BW	Redwoods	

ser: **H-Hiking, B-Biking, E-Equestrian, S-Skiing, O-OHV, R-Rollerblading**
Experience: **U-Urban, R-Rural, B-Backcountry, W-Wilderness, I-Interpretive, O-Other**

Burleigh H. Murray Ranch **285**

Trail Name	Prominent Feature	Length	User	Exp	Setting	Accessible
Burleigh Murray Ranch Entrance Road		1.50	H	R	Forest/Other	
Skyline Trail (Water Tank Trail)		0.90	HE	B	Coastal Hills	

Butano SP **423**

Trail Name	Prominent Feature	Length	User	Exp	Setting	Accessible
Ano Nuevo Trail		1.00	H	B	Redwoods	
Canyon Trail		3.00	H	W	Redwoods	
Chimney Tree Trail	Cultural/Historic	0.25	H	W	Redwoods	
Creek Trail		1.00	H	R	Redwoods	
Doe Ridge Trail		2.00	H	W	Coastal Hills	
Gazos Trail		1.00	H	W	Redwoods	
Goat Hill Trail		2.00	H	B	Redwoods	
Indian Trail		1.00	H	W	Redwoods	
Jackson Flats Trail		3.00	HE	W	Mountain	
Mill Ox Trail		1.00	H	W	Coastal Hills	
Ray Linder Memorial Trail		0.50	H	W	Redwoods	
Six Bridges Trail		1.00	H	R	Coastal Hills	

Candlestick Point SRA **214**

Trail Name	Prominent Feature	Length	User	Exp	Setting	Accessible
Bay Trail		1.00	HBR	U		Accessible
Shoreline Trail	Fishing Site	0.75	HBR	U		Accessible

Carnegie SVRA **272**

Trail Name	Prominent Feature	Length	User	Exp	Setting	Accessible
Black Bear	Outstanding Vista	0.56	HBO	R	Foothills	
Brewer's Trail		0.30	HBO	R		
Bunk House		0.56	HBO	R	Foothills	
Carrol Climb		0.25	HBO	R	Meadow	
Clean Pond		0.21	HBO	R	Meadow	
Creek		0.65	HBO	U		
Creek Trail		0.65	HBO	U		
Dead Birds	Outstanding Vista	0.50	HBO	R		
Dead Cow		0.50	HBO	R		
Dead Pig		0.32	HBO	R		
Dead Snake		0.35	HBO	R		
East Serpentine		0.34	HBO	R	Coastal Hills	

User: H-Hiking, B-Biking, E-Equestrian, S-Skiing, O-OHV, R-Rollerblading
Experience: U-Urban, R-Rural, B-Backcountry, W-Wilderness, I-Interpretive, O-Other

East SRI	Outstanding Vista	0.98	HBO	R	Coastal Hills
Franciscan	Outstanding Vista	3.00	HBO	R	Foothills
Golden Eagle	Outstanding Vista	0.78	HBO	R	Coastal Hills
Grizzly Bear		0.33	HBO	R	Coastal Hills
Happiness		0.85	HBO	R	
Juniper	Outstanding Vista	1.46	HBO	R	Meadow
Kiln	Cultural/Historic	1.00	HBO	R	Foothills
Los Osos	Outstanding Vista	2.21	HBO	R	Foothills
Lower Waterfall			HBO	R	Coastal Hills
Main		3.10	HBO	U	
Middle Track		0.50	HBO	R	Meadow
Pottery		1.13	HBO	R	Foothills
Red Tail		0.68	HBO	R	Coastal Hills
Richard's		0.18	HBO	R	
Ridge		0.58	HBO	R	Foothills
SRI		1.56	HB	R	Coastal Hills
Trans Am		0.39	HBO	R	
Upper Juniper	Outstanding Vista	0.90	HBO	R	
Upper Waterfall		0.82	HBO	R	Coastal Hills
Water Tank		0.91	HB	R	Foothills

Castle Rock SP

404

Trail Name	Prominent Feature	Length	User	Exp	Setting	Accessible
Beekhuis Road Trail		0.37	H	BW	Forest/Other	
Castle Rock - Class II		0.00	H	BW	Forest/Other	
Connector Ridge-Saratoga Gap – Class II		0.16	H	W	Forest/Other	
Connector Skyline to Sea – Class II		1.60	HE	BW	Forest/Other	
Cut Off		0.15	H	BW	Forest/Other	
Frog Flat Fire Road - Class II		0.53	H	B	Forest/Other	
Goat Rock Trail - Class II	Outstanding Vista	0.36	H	BW	Forest/Other	
Link - Class II		0.06	H	BW	Forest/Other	
Loughry Woods - Class II	Outstanding Vista	1.63	H	W	Forest/Other	
New Horse - Class II		0.23	HE		Forest/Other	
Ridge Trail - Class II	Outstanding Vista	1.75	H	BW	Forest/Other	

ser: **H-Hiking, B-Biking, E-Equestrian, S-Skiing, O-OHV, R-Rollerblading**
Experience: **U-Urban, R-Rural, B-Backcountry, W-Wilderness, I-Interpretive, O-Other**

Saratoga Gap (Main Parking Lot)	Waterfall	2.97	H	BW	Forest/Other	
Saratoga Gap Trail (Campground-Gap via Ind Trails)		3.05	HE	BW	Forest/Other	
Saratoga Toll Road - Class II		6.28	HE	BW	Forest/Other	
Service Road		0.92	HE	BW	Forest/Other	Accessible
Skyline Trail - Class II	Outstanding Vista	3.03	HE	BW	Forest/Other	
Skyline-To-Sea Trail (Saratoga/Watremell on Gap) C2	Outstanding Vista	6.64	H	BW	Forest/Other	
Summit Meadows Trail Class II	Outstanding Vista	0.99	H	BW	Forest/Other	
Travertine Springs Trail	River/Stream	2.05	H	BW	Forest/Other	
Westridge Trail	Outstanding Vista	4.12	HE	BW	Forest/Other	
Whitehouse Ridge Trail		1.49	H	BW	Redwoods	
Whole Access	Outstanding Vista	0.08	H	B	Forest/Other	Accessible

China Camp SP

202

Trail Name	Prominent Feature	Length	User	Exp	Setting	Accessible
Back Ranch Campground		0.24	H	R	Forest/Other	Accessible
Back Ranch Spur Trail		1.18	BE	R	Forest/Other	
Bay View Trail (also know as The Delta Trail)			HBE	R	Forest/Other	
Chicken Coop Hill		0.00				
McNEar Fire Trail		0.80	HBE	UR	Forest/Other	
Miwok Fire Trail		0.70	HBE	R	Forest/Other	
Miwok Meadows		0.50				
Oak Ridge Trail		1.00	HBE	R	Forest/Other	
Ridge Fire Trail		1.40	HBE	R	Forest/Other	
Shoreline Trail	Cultural/Historic	4.17	HBE	R	Forest/Other	
Turtle Back Trail		0.47	H	I	Marsh	

Half Moon Bay SB

277

Trail Name	Prominent Feature	Length	User	Exp	Setting	Accessible
Coastside Trail		3.00	HB	U	Beach	Accessible

Henry Cowell Redwoods SP

418

Trail Name	Prominent Feature	Length	User	Exp	Setting	Accessible
Bennett Creek	River/Stream	0.27	HE	B	Forest/Other	

User: H-Hiking, B-Biking, E-Equestrian, S-Skiing, O-OHV, R-Rollerblading
Experience: U-Urban, R-Rural, B-Backcountry, W-Wilderness, I-Interpretive, O-Other

Big Ben	River/Stream	1.90	HE	BW	Forest/Other	
Big Rock Hole	Swimming Hole	0.92	HE	B	Redwoods	
Buckeye Trail	Swimming Hole	1.48	HE	BW	Redwoods	
Cape Horn	River/Stream	0.66	HE	BW	Forest/Other	
Columbine Trail		0.24	HE	B	Forest/Other	
Connector - Rincon Road/River Trail		0.06	HE		Redwoods	
Diverson Dam Trail	Swimming Hole	0.74	HE	B	Redwoods	
Eagle Creek Trail	Swimming Hole	0.94	HE	B	Redwoods	
Fall Creek Ridge Trail		1.78	HE	B	Forest/Other	
Fall Creek Trail (North Fork)	River/Stream	3.50	H	B	Redwoods	
Fall Creek Truck Trail		2.36	HBE	BW	Redwoods	
Graham Hill Trail		1.23	HE	B	Redwoods	
High School	River/Stream	0.96	HE	RB	Forest/Other	
Kiln Trail	River/Stream	0.16	HE	B	Redwoods	
Lost Empire Trail	River/Stream	5.28	E	B	Redwoods	
Meadow Trail		0.57	HE	B	Meadow	Accessible
Ox Fire	Swimming Hole	0.79	H	B	Redwoods	
Pine Flat Trail		0.12	HE	B	Forest/Other	
Pine Trail	River/Stream	2.12	HE	B	Redwoods	
Powdermill (Foot)	River/Stream	0.31	H	B	Forest/Other	
Powdermill (Horse)	River/Stream	0.94	HE	B	Redwoods	
Powdermill Fire		0.88	HBE	B	Forest/Other	Accessible
Redwood Loop		0.70	H	I	Redwoods	Accessible
Ridge Fire	Outstanding Vista	1.01	HBE	B	Redwoods	
Rincon Fire	Swimming Hole	1.86	HBE	B	Redwoods	
River Trail	River/Stream	8,560.0	HE	B	Redwoods	Accessible
S-Cape Trail		0.27	HE	B	Redwoods	
South Fork Trail	River/Stream	0.34	H	B	Redwoods	
Sunlit Trail		0.32	HE	B	Forest/Other	
Zayante Trail	River/Stream	0.49	HE	RB	Forest/Other	

Manresa SB	416
-------------------	------------

Trail Name	Prominent Feature	Length	User	Exp	Setting	Accessible
(Main) Beach Access Middle	Ocean	81.00	H	R	Coastal Hills	
(Main) Beach Access North	Ocean	161.00	H	R	Coastal Bluff	
(Main) Beach Access South	Ocean	219.00	H	R	Coastal Bluff	
(Upland) Beach Access North	Ocean	524.00	H	R	Coastal Bluff	
(Upland) Beach Access South	Ocean	1,166.0	H	R	Coastal Bluff	

ser: H-Hiking, B-Biking, E-Equestrian, S-Skiing, O-OHV, R-Rollerblading
Experience: U-Urban, R-Rural, B-Backcountry, W-Wilderness, I-Interpretive, O-Other

(Upland) Camp Access	Ocean	0.81	H	R	Coastal Bluff	Accessible
Railroad To Parking Lot Access	Ocean	60.00	H	R	Coastal Bluff	

Montara SB **278**

Trail Name	Prominent Feature	Length	User	Exp	Setting	Accessible
Martini Creek Trail		0.50	HBE	R	Coastal Hills	
McNee Ranch Trail aka Gray Whale Cove Trail		0.90	HBE	R	Coastal Hills	
Montara Mountain Trail	Outstanding Vista	0.00	H	R	Coastal Hills	
North Peak Access Road	Outstanding Vista	2.50	HBE	R	Coastal Hills	
Old Pedro Mountain Road	Outstanding Vista	1.00	H	R	Coastal Hills	

Mount Diablo SP **203**

Trail Name	Prominent Feature	Length	User	Exp	Setting	Accessible
Back Creek Trail / George Cardinet Trail	Outstanding Vista	2.00	HE	B	Mountain	
Bruce Lee Spring Trail		1.30	HE	B	Mountain	
Bruce Lee Trail		1.61	HBE	UR		
Camp Force Trail		0.58	HE	B		
Coulter Pine Trail		0.41	HE	UR		
Deer Flat Creek Trail		0.44	HE	B	Mountain	
Eagle Peak Trail	Outstanding Vista	2.60	HE	B	Mountain	
East Fossil Ridge Trail	Outstanding Vista	0.65	HBE	B	Mountain	
Falls Trail	Waterfall	1.24	HE	B	Mountain	
Fire Interpretive Trail	Outstanding Vista	0.66	H	I	Mountain	
Green Valley Trail		0.40	HE	B	Mountain	
Hetherington Loop Trail		0.68	HE	B	Mountain	
Highland Ridge Trail		2.96	HBE	B		
Juniper Trail		2.36	HE	B	Mountain	
Las Trampas / Mount Diablo Trail		0.38	HB	R		
Lower Donner Trail		0.45	HE	B	Mountain	
Meridian Point Trail		0.59	HE	B	Mountain	
Middle Trail		1.49	HE	B	Mountain	
Mitchell Rock Trail		1.94	HE	UB	Mountain	
Mother's Trail		1.16	HBE	B	Mountain	
North Peak Trail	Outstanding Vista	1.02	HBE	UB	Mountain	

User: H-Hiking, B-Biking, E-Equestrian, S-Skiing, O-OHV, R-Rollerblading
Experience: U-Urban, R-Rural, B-Backcountry, W-Wilderness, I-Interpretive, O-Other

Oak Knoll Trail		0.63	HE	B	Mountain
Olympia Trail		3.45	HBE	RB	Mountain
Oyster Point Trail	Outstanding Vista	2.23	HBE	B	Mountain
Summit Trail (Segment 1)		0.56	HBE	UB	Mountain
Summit Trail (Segment 2)		1.62	H	B	Mountain
Summit Trail (Segment 3)		1.57	H	B	Mountain
Sunset Trail		0.41	HE	B	Mountain
Sycamore Spring Trail	Spring	0.50	HE	B	Mountain
Tick Wood Trail		0.61	HE	B	Mountain
Wasserman Trail		0.52	HE	B	Mountain
West Fossil Ridge Trail	Outstanding Vista	0.77	HBE	U	Mountain
Zippe Trail		0.31	HE	B	Mountain

Mount Tamalpais SP

239

Trail Name	Prominent Feature	Length	User	Exp	Setting	Accessible
Alpine Trail		0.35	H	R	Forest/Other	
Boardwalk Trail	Outstanding Vista	0.45	H	R	Coastal Hills	
Bootjack Picnic Area Trail		0.18	H	R	Forest/Other	
Bootjack Spur Trail		0.18	H	R	Redwoods	
Bootjack Trail		2.37	H	RI	Forest/Other	
Dipsea Trail	River/Stream	2.87	H	UR	Forest/Other	
Easy Grade Trail		0.61	H	R	Forest/Other	
Fern Canyon Trail	River/Stream	0.96	H	RI	Forest/Other	
Heather Cut Off (aka Perkins Bypass)	Outstanding Vista	0.47	H	R	Coastal Hills	
Historic Road - Muir Woods/Alas Eastwood		0.00				
Lost Trail		0.53	H	R	Forest/Other	
Matt Davis Trail	Ocean	3.71	H	UR	Forest/Other	
McKenna Fire Road		0.00				
Miwok Spur Trail		0.97	HBE	R	Forest/Other	
Miwok Trail FT / Horse		1.86	HE	R	Coastal Hills	
Ocean View Trail		1.16	H	R	Redwoods	
Old Mine Trail		1.16	H	R	Forest/Other	
Old Stage Road		0.00				
Pacific Coastal Trail	Outstanding Vista	3.00	H	R	Coastal Hills	

ser: **H-Hiking, B-Biking, E-Equestrian, S-Skiing, O-OHV, R-Rollerblading**
Experience: **U-Urban, R-Rural, B-Backcountry, W-Wilderness, I-Interpretive, O-Other**

Panoramic Trail		0.00	H	R	
Pantoll Campground		0.19	H	I	Forest/Other
Pantoll Campground Trail		0.09	H	R	Forest/Other
Plevon Cut		0.14	H	R	Redwoods
Red Rock Beach Trail	Ocean	0.29	H	R	Coastal Bluff
Redwood Creek Trail	Ocean	1.89	HE	R	Forest/Other
Redwood Trail		0.76	H	R	Forest/Other
Rocky Point Trail	Ocean	0.26	H	R	Coastal Hills
Sierra Trail		0.73			
Stapleveldt Trail		0.87	H	R	Forest/Other
Steep Ravine Cabins Pathways		0.26	H	R	Coastal Bluff
Steep Ravine Trail	Ocean	2.03	H	R	Forest/Other
Sun Trail		0.00	H	R	Forest/Other
TCC Trail		1.84	H	R	Forest/Other
Throckmorton R & H FT / Horse		0.94	HE	R	Forest/Other
Trestle Trail		0.03	H	R	Forest/Other
Troop 80 Trail		0.00	H	R	Forest/Other
Verna Dunshe		0.67	H	R	

Natural Bridges SB

407

Trail Name	Prominent Feature	Length	User	Exp	Setting	Accessible
Monarch Trail		0.13	H	I	Forest/Other	Accessible
Nature Trail	Ocean	4,167.0	H	I	Forest/Other	

New Brighton SB

408

Trail Name	Prominent Feature	Length	User	Exp	Setting	Accessible
Beach Access	Ocean	697.00	H	R	Coastal Bluff	
Oak		740.00	H	R	Forest/Other	
Sunset		1,372.0	H	R	Coastal Hills	

Olompali SHP

201

Trail Name	Prominent Feature	Length	User	Exp	Setting	Accessible
Loop Trail	Outstanding Vista	2.67	HE	RB	Coastal Hills	
Mt. Burdell Trail (not yet listed)	Outstanding Vista	4.95	HE	RB		

Pescadero SB

227

Trail Name	Prominent Feature	Length	User	Exp	Setting	Accessible
Pescadero Marsh Trail		2.00	H	R	Marsh	

User: H-Hiking, B-Biking, E-Equestrian, S-Skiing, O-OHV, R-Rollerblading
Experience: U-Urban, R-Rural, B-Backcountry, W-Wilderness, I-Interpretive, O-Other

Portola Redwoods SP **405**

Trail Name	Prominent Feature	Length	User	Exp	Setting	Accessible
Bear Creek Trail		2.64	H	BW	Redwoods	
Connector - Sequoia / Iverson		0.10	H	B	Redwoods	
Connector Tip Toe Falls – Service Road		0.60	H	BW	Redwoods	
Connector Upper Escape - Slate Creek		0.28	H	BW	Redwoods	
Coyote Ridge	River/Stream	1.67	H	B	Redwoods	
Iverson	River/Stream	1.71	H	B	Redwoods	
Lower Escape		0.36	H	B	Redwoods	
Old Tree		0.38	H	BW	Redwoods	
Peters Creek Loop Trail		0.97	H	BW	Redwoods	
Pomponio Trail		0.10	H	BW	Redwoods	
Sequoia Nature Trail	River/Stream	2,366.0	H	B	Redwoods	
Sequoia Spur Trail	River/Stream	0.90	H	BW	Redwoods	
Slate Creek Trail		4.46	H	BW	Redwoods	
Summit Trail	Outstanding Vista	1.21	H	BW	Redwoods	
Tip Toe Falls Trail	Waterfall	0.56	H	BW	Redwoods	
Upper Coyote Ridge Trail	Outstanding Vista	1.01	H	BW	Redwoods	
Upper Escape Trail		0.27	H	BW	Redwoods	

Samuel P. Taylor SP **233**

Trail Name	Prominent Feature	Length	User	Exp	Setting	Accessible
Bill's Trail		3.70	H	B	Forest/Other	
Cross Marin Trail	River/Stream	4.50	HBE R	RI	Redwoods	Accessible
Devil's Gulch Creek Trail (It is not listed)	River/Stream	0.75	HE	B	Forest/Other	
Hike & Bike Trail		2.20	HBE	R		
North Creek Trail	Swimming Hole	0.90	HE	R		
Ox Trail		1.60	HE	R	Redwoods	
Pioneer Tree Trail		2.20	HE	B	Redwoods	
Ridge Trail		1.00	HE	B	Coastal Hills	
South Creek Trail	Swimming Hole	1.60	H	R	Redwoods	
Stair Step Falls Trail		0.20	H	B	Forest/Other	

Seacliff SB **409**

Trail Name	Prominent Feature	Length	User	Exp	Setting	Accessible
Entrance Access Trail	Ocean	0.08	HBR	R	Coastal Hills	
North Beach Access	Ocean	590.00	H	R	Coastal Bluff	

ser: **H-Hiking, B-Biking, E-Equestrian, S-Skiing, O-OHV, R-Rollerblading**
Experience: **U-Urban, R-Rural, B-Backcountry, W-Wilderness, I-Interpretive, O-Other**

Rio Del Mar Access Trail	Ocean	707.00	H	R	Coastal Hills
Upper Lot Access - Beach	Ocean	342.00	H	R	Coastal Hills

Sunset SB	410
------------------	------------

Trail Name	Prominent Feature	Length	User	Exp	Setting	Accessible
Campfire Center Trail		1,099.0	H	R	Coastal Hills	
Campground Access		414.00	H	R	Beach	
Campground To Kiosk		3,032.0	H	R	Beach	
Glider Port Access	Ocean	925.00	H	R	Beach	
Kiosk To Beach Trail (Cement Ramp)	Ocean	432.00	HR	R	Beach	
North Beach Access	Ocean	782.00	H	R	Beach	
South Beach Access	Ocean	719.00	H	R	Beach	
Viewpoint	Ocean	251.00	H	R	Beach	

The Forest of Nisene Marks SP	465
--------------------------------------	------------

Trail Name	Prominent Feature	Length	User	Exp	Setting	Accessible
Big Slide Trail	Lake/Pond	1.23	H	BW		
Big Stump Gap Trail	Cultural/Historic	0.96	H	BW	Forest/Other	
Bridge Creek Trail	River/Stream	1.34	H	BW	Redwoods	
Buggy Trail		2,383.0	HBE	B	Forest/Other	
Cusacks Trail		1.13	H	BW	Forest/Other	
Five Fingers Falls Trails	Waterfall	1.02	H	BW	Redwoods	
Loma Prieta Grade Trail	Cultural/Historic	3.53	H	BW	Redwoods	
Maple Falls Trail	Waterfall	0.56	H	BW	Redwoods	
Mill Pond Trail - Class II	River/Stream	0.10	H	B		
Oak Ridge Trail - Class II		0.83	H	B	Redwoods	
Old Growth Loop - Class II	River/Stream	0.81	H	B	Redwoods	
Porter	River/Stream	0.80	H	B	Forest/Other	
Rancho Aptos Trail - Class II	River/Stream	1.70	HBE	B	Redwoods	
Ridge Connector Trail		0.42	H	BW	Forest/Other	
Split Stuff Trail		0.15	HBE	B	Redwoods	
Terrace Connector Trail		0.18	H	B	Redwoods	
Terrace Trail	River/Stream	0.79	HBE	B	Redwoods	
Trout Gulch Trail		1.03	H	B	Redwoods	
Upper Aptos Creek Trail	River/Stream	2.73	H	BW	Redwoods	

User: H-Hiking, B-Biking, E-Equestrian, S-Skiing, O-OHV, R-Rollerblading
Experience: U-Urban, R-Rural, B-Backcountry, W-Wilderness, I-Interpretive, O-Other

Vienna Woods Trail - Class II	River/Stream	0.84	HBE	B	Redwoods
Westridge Trail - Class II	Outstanding Vista	5.77	H	BW	Redwoods

Tomales Bay SP **237**

Trail Name	Prominent Feature	Length	User	Exp	Setting	Accessible
Indian Nature Trail	River/Stream	0.51	H	I	Coastal Hills	
Jepson Trail		1.00	H	B	Forest/Other	
Johnstone Trail		4.59	H	B	Forest/Other	

Wilder Ranch SP **456**

Trail Name	Prominent Feature	Length	User	Exp	Setting	Accessible
Baldwin Loop	Ocean	3.09	HBE	B	Coastal Hills	
Chinquapin Trail	Cultural/Historic	1.16	HBE	B	Coastal Hills	
Cowboy Loop	Outstanding Vista	1.54	HBE	B	Coastal Hills	
Enchanted Loop	River/Stream	2.00	HBE	BW	Coastal Hills	
Engelsman Loop	Outstanding Vista	3.10	HBE	BW	Coastal Hills	
Eucalyptus Loop Trail	River/Stream	3.32	HBE	BW	Forest/Other	
Fern Grotto Trail		0.04	HB	RB	Beach	
Horseman's		0.59	HBE	B	Coastal Hills	
Long Meadow Trail	Outstanding Vista	2.23	HBE	B	Forest/Other	
Oholone Bluff	Ocean	3.45	HB	B	Beach	
Old Cabin	River/Stream	1.25	HBE	B	Forest/Other	
Old Cove Landing	Ocean	1.50	HB	I	Coastal Bluff	
Twin Oaks	River/Stream	0.96	HBE	B	Coastal Hills	
Wagon Wheel	River/Stream	1.81	HBE	B	Forest/Other	
Wilder Ridge Loop	Lake/Pond	6.32	HBE	B	Coastal Hills	
Woodcutters Trail		1.75	HBE	B	Forest/Other	
Zane Grey Cut Off	Outstanding Vista	0.89	HBE	B	Coastal Hills	

6 CENTRAL COAST TRAVEL REGION

Andrew Molera SP **491**

Trail Name	Prominent Feature	Length	User	Exp	Setting	Accessible
Beach Trail	Ocean	1.00	HB		Forest/Other	
Bluff Trail	Ocean	1.70	HBE	B	Coastal Bluff	
Bobcat Trail	River/Stream	2.00	HBE	R	Redwoods	
Cold Springs Trail	Outstanding Vista	0.50	H	R	Forest/Other	
Cooper Loop	River/Stream	0.50	H	R	Forest/Other	
Coyote Flat Trail		0.75	HBE	R	Meadow	

ser: H-Hiking, B-Biking, E-Equestrian, S-Skiing, O-OHV, R-Rollerblading
Experience: U-Urban, R-Rural, B-Backcountry, W-Wilderness, I-Interpretive, O-Other

Creamery Meadow Trail	Ocean	1.50	HBE	B	Meadow
East Molera Trail	Outstanding Vista	5.00	H	B	Coastal Hills
Headlands Trail	Ocean	0.25	H	R	Coastal Bluff
Hidden Trail		0.75	H	B	Coastal Hills
Panorama Trail	Outstanding Vista	1.80	H	B	Coastal Hills
Ridge Trail	Outstanding Vista	3.20	HBE	B	Coastal Hills
River Trail	River/Stream	1.50	HBE	R	Forest/Other
South Boundary Trail	Outstanding Vista	1.80	HBE	B	Forest/Other
Spring Trail	Ocean	0.25	H	B	Coastal Hills
Twin Cottonwoods Trail		0.30	H	R	Forest/Other

Asilomar SB

436

Trail Name	Prominent Feature	Length	User	Exp	Setting	Accessible
Access Trail #1	Ocean	0.04	H	R	Beach	Accessible
Access Trail #11	Ocean	0.07	H	R	Coastal Bluff	Accessible
Access Trail #19	Ocean	0.06	H	R	Coastal Bluff	Accessible
Access Trail #24 (Rocky Shores)	Outstanding Vista	0.08	H	R	Coastal Bluff	Accessible
Asiolmar Dunes Boardwalk	Outstanding Vista	0.60	H	R		Accessible
Shoreline Trail	Ocean	1.00	H	R	Coastal Bluff	Accessible

Carmel River SB

437

Trail Name	Prominent Feature	Length	User	Exp	Setting	Accessible
Middle Beach Trail/Road	Ocean	1.00	HB	R	Coastal Bluff	

Chumash Painted Cave SHP

525

Trail Name	Prominent Feature	Length	User	Exp	Setting	Accessible
Painted Cave Access Trail	Cultural/Historic	0.01	H	B	Mountain	

El Capitan SB

519

Trail Name	Prominent Feature	Length	User	Exp	Setting	Accessible
Beachfront Trail	Ocean	0.25	HB	R	Beach	
Entrance Trail	River/Stream	0.25	H	R	Forest/Other	
Nature Trail	Ocean	0.50	H	RI	Forest/Other	

Emma Wood SB

530

Trail Name	Prominent Feature	Length	User	Exp	Setting	Accessible
Ocean's Edge	Ocean	0.65	H		Beach	
River's Edge	River/Stream	0.00	H		Riparian	

User: H-Hiking, B-Biking, E-Equestrian, S-Skiing, O-OHV, R-Rollerblading
Experience: U-Urban, R-Rural, B-Backcountry, W-Wilderness, I-Interpretive, O-Other

Fremont Peak SP **412**

Trail Name	Prominent Feature	Length	User	Exp	Setting	Accessible
Cold Spring Road Trail	Spring	0.50	HB	R	Forest/Other	
Fremont Peak Trail	Outstanding Vista	0.75	H	B	Mountain	

Garrapata SP **467**

Trail Name	Prominent Feature	Length	User	Exp	Setting	Accessible
Rocky Ridge Trail	Outstanding Vista	3.00	H	B	Coastal Hills	
Soberanes Canyon Trail	River/Stream	2.00	H	W		
Soberanes Point Trail	Ocean	0.75	H	R	Coastal Bluff	

Gaviota SP **542**

Trail Name	Prominent Feature	Length	User	Exp	Setting	Accessible
Beach to Back Country Trail	Outstanding Vista	2.00	HBE	RB	Coastal Hills	
Connector Trail		1.00	HBE	RB	Coastal Hills	
Gaviota Peak Fire Road	Spring	1.50	HBE	RB	Oak Woodland	
Hollister Fire Road	Outstanding Vista	2.60	HBE	RB	Oak Woodland	
Las Cruces Fire Road	Outstanding Vista	1.30	HBE	RB	Coastal Hills	
Oak Woodland Trail	Outstanding Vista	1.00	HBE	RB	Coastal Hills	
Ortega Trail	River/Stream	0.50	HBE	RB	Coastal Hills	
Overlook Fire Road	Outstanding Vista	1.50	HBE	RB	Oak	
Trespass Fire Road	Outstanding Vista	1.30	HBE	RB	Oak Woodland	
Tunnel View Trail (Named for Gaviota Pass Tunnel)	Outstanding Vista	1.00	HBE	RB	Foothills	
Yucca Trail	Outstanding Vista	1.00	HBE	RB	Coastal Hills	

Henry W. Coe SP **432**

Trail Name	Prominent Feature	Length	User	Exp	Setting	Accessible
Alquist Trail (Formerly Orestimba Creek)		1.73	HBE	W	Mountain	
Anza Trail		2.06	HBE	B	Mountain	
Black Oak Springs Trail (Formerly Blue Ridge to Ro)	Outstanding Vista	1.47	HBE	B		

ser: *H-Hiking, B-Biking, E-Equestrian, S-Skiing, O-OHV, R-Rollerblading*
Experience: *U-Urban, R-Rural, B-Backcountry, W-Wilderness, I-Interpretive, O-Other*

Brem Springs Road (Now merged w/ Pacheco Ridge Rd)		0.00				
China Hole Trail	Swimming Hole	4.95	HBE	B	Mountain	
Corral Trail		0.65	H	B	Mountain	
Cougar Trail	River/Stream	0.76	HBE	B	Mountain	
Cross Canyon East and West	River/Stream	4.80	E	B	Mountain	
Eric's Bench Trail (Now renamed Ponderosa Trail)	Outstanding Vista	0.18	HBE	B	Mountain	
Fish Trail		1.90	HBE	B	Mountain	
Flat Frog Trail	Lake/Pond	2.19	HBE	B	Mountain	
Forest Trail	Outstanding Vista	1.13	H	B	Mountain	
Frog Lake Trail	Lake/Pond	1.14	H	B	Mountain	
Hartman Trail	Outstanding Vista	2.09	HE	W	Mountain	
Henry W. Coe (100+ trails - see survey)	Waterfall	200.00	HBE	BW	Mountain	
Jack Ass Trail		1.42	HBE	B	Mountain	
Live Oak Trail		0.46	HBE	B	Mountain	
Lost Springs Trail		0.95	HBE	B	Mountain	
Madrone Soda Springs Trail	River/Stream	0.96	H	B	Mountain	
Middle Ridge Trail		3.82	HB	B	Mountain	
Monument Trail	Outstanding Vista	0.49	H	R	Mountain	
Mount Stakes Trail	Outstanding Vista	4.40	HE	W	Mountain	
Orestimba Creek Trail	River/Stream	1.96	HB	B	Coastal Hills	
Rabbit Spring Trail	Spring	0.19	HBE	B	Mountain	
Roads used as trails		149.00	H	R	Foothills	
Rock House Ridge Trail	Outstanding Vista	2.69	HBE	B	Mountain	
Rooster Comb Trail (Formerly Rooster Comb Loop)	Outstanding Vista	3.12	HE	W	Coastal Hills	
Springs Trail		1.40	HBE	B	Mountain	
Willow Ridge Trail		1.71	HBE	B	Mountain	

Hollister Hills SVRA

244

Trail Name	Prominent Feature	Length	User	Exp	Setting	Accessible
Adobe Road	Lake/Pond	3.50	O	R	Coastal Hills	
Azalea Canyon		0.73	HB	R		
Back Field Road		0.80	O	R	Coastal Hills	
Back Ridge Rd		1.31	O	R	Coastal Hills	

**User: H-Hiking, B-Biking, E-Equestrian, S-Skiing, O-OHV, R-Rollerblading
Experience: U-Urban, R-Rural, B-Backcountry, W-Wilderness, I-Interpretive, O-Other**

California Department of Parks and Recreation
Trail Plan

Back Springs Rd		1.55	O	R	Coastal Hills
Badger Trail		0.49	O	R	Coastal Hills
Basin Road	Lake/Pond	0.64	O	R	Coastal Hills
Beck Trail		0.59	HB	R	Coastal Hills
Beverly's		1.41	O	R	Coastal Hills
Big Garner Springs Loop		0.53	O	R	Coastal Hills
Bird Creek	Swimming Hole	1.20	HB	R	Coastal Hills
Blue Oak		0.17	O	R	Coastal Hills
Bob Cat Trail		0.19	O	R	Coastal Hills
Bonanza Gulch Road		1.42	O	R	Coastal Hills
Cathedral Rocks		0.87	HB	R	Coastal Hills
Chamise Trail		0.25	HB	R	
Chaparral Trail		1.38	O	R	Coastal Hills
Chine Road		0.13	O	R	Coastal Hills
Competition Hill		0.17	O	R	Coastal Hills
Connector Trail		0.10	HB	R	Coastal Hills
Coyote Trail		0.75	O	R	Coastal Hills
Deer Trail		0.20	O	R	Coastal Hills
Donnybrook		0.27	O	R	Coastal Hills
Dry Trogth Trail		0.22	O	R	Coastal Hills
East Trail		0.33	O	R	Coastal Hills
Erlene Rd		0.19	O	R	Coastal Hills
Five Fingers Hill Climb		0.11	O	R	Coastal Hills
Five Fingers Road		0.32	O	R	Coastal Hills
Foothill Rd		1.60	O	R	Coastal Hills
Fremont Road	Lake/Pond	0.60	O	R	Coastal Hills
Fremontia Road		0.51	O	R	Coastal Hills
Garner Flat Road		0.96	O	R	Coastal Hills
Garner Lake		0.46	O	R	Coastal Hills
Gold Hill Road		0.59	O	R	Coastal Hills
Granite Road		0.67	O	R	Coastal Hills
Gully Road		0.33	O	R	Coastal Hills
Gusto Grade Road		0.53	O	R	Coastal Hills
Harmony Gate Road	Lake/Pond	2.15	O	R	Coastal Hills
Hidden Springs	Outstanding Vista	1.08	HB	R	Coastal Hills
Hidden Valley Road		0.25	O	R	Coastal Hills
High Road	Lake/Pond	2.82	O	R	Coastal Hills
High-N-Dry		0.14	O	R	Coastal Hills
Hill Climb Return		0.47	O	R	Coastal Hills
Hill Top Climb		0.16	O	R	Coastal Hills

ser: **H-Hiking, B-Biking, E-Equestrian, S-Skiing, O-OHV, R-Rollerblading**
Experience: **U-Urban, R-Rural, B-Backcountry, W-Wilderness, I-Interpretive, O-Other**

California Department of Parks and Recreation
Trail Plan

Hollow Tree		0.47	O	R	Coastal Hills
Jay's Way		1.31	O	R	Coastal Hills
Knob Trail		0.45	O	R	Coastal Hills
Lake Road	Lake/Pond	2.71	O	R	Coastal Hills
Leroy's Trail		0.24	O	R	Coastal Hills
Lizard Trail		0.18	O	R	Coastal Hills
Lodge Hill Climb		0.28	O	R	Coastal Hills
Lodge Road		0.24	O	R	Coastal Hills
Long Canyon		0.94	O	R	Coastal Hills
Long Canyon Hill		0.27	O	R	Coastal Hills
Long Ridge Road		0.61	O	R	Coastal Hills
Lower Basin		0.29	O	R	Coastal Hills
Lower Field Return		1.19	O	R	Coastal Hills
Lower Field Road		1.41	O	R	Coastal Hills
Lupine Loop		0.97	O	R	Coastal Hills
Madrone		0.62	HB	R	Coastal Hills
Main Rd	Lake/Pond	3.52	O	R	Coastal Hills
Manzanita Trail		0.15	O	R	Coastal Hills
Mc Cray Rd	Outstanding Vista	3.35	O	R	Coastal Hills
Middle Field Road		1.53	O	R	Coastal Hills
North Canyon Road	Lake/Pond	4.51	O	R	Coastal Hills
Okie Hill		0.40	O	R	Coastal Hills
Olive Orchard		2.88	O	R	Coastal Hills
Peat's Path		1.93	O	R	Coastal Hills
Prospect Road		0.57	O	R	Coastal Hills
Psych Hill		0.10	O	R	Coastal Hills
Quail Trail		0.42	O	R	Coastal Hills
Rabbit Trail		0.42	O	R	Coastal Hills
Radio Ridge		0.68	O	R	Coastal Hills
Rancho Rd		2.49	O	R	Coastal Hills
Rattlesnake Crossover		0.21	O	R	Coastal Hills
Ridge Road		1.40	O	R	Coastal Hills
Sage Rd		1.29	O	R	Coastal Hills
Sandstone		0.93	O	R	Coastal Hills
Shady Trail		0.31	O	R	Coastal Hills
Shale Rd		1.30	O	R	Coastal Hills
Super Hill		0.22	O	R	Coastal Hills
Susie's Road		0.44	O	R	Coastal Hills
Tank Road		0.46	O	R	Coastal Hills
Tank Trap Road		0.32	O	R	Coastal Hills
Toyon Trail		0.45	O	R	Coastal Hills

User: H-Hiking, B-Biking, E-Equestrian, S-Skiing, O-OHV, R-Rollerblading
Experience: U-Urban, R-Rural, B-Backcountry, W-Wilderness, I-Interpretive, O-Other

Troll Trail	3.46	O	R	Coastal Hills
Truck Hill	0.16	O	R	Coastal Hills
Twin Hill	0.22	O	R	Coastal Hills
Upper Basin	0.33	O	R	Coastal Hills
West Trail	1.09	O	R	Coastal Hills
Wood Camp Return Road	2.44	O	R	Coastal Hills

Julia Pfeiffer Burns SP

462

Trail Name	Prominent Feature	Length	User	Exp	Setting	Accessible
Canyon Trail	River/Stream	0.40	H	B	Redwoods	
Environmental Camp Trail	Outstanding Vista	0.30	H	R	Forest/Other	
Ewoldsen Trail	Outstanding Vista	4.30	H	W	Redwoods	
Partington Core Trail	Ocean	0.50	HB	R		
Pelton Wheel Trail	Cultural/Historic	0.04	H	R	Coastal Bluff	
Tanbark Trail	Outstanding Vista	3.20	H	B	Redwoods	
Tin House Fire Road (trail)	Cultural/Historic	2.50	HB	B	Forest/Other	
Waterfall Overlook Trail	Waterfall	0.50	H	R	Coastal Bluff	

La Purisima Mission SHP

513

Trail Name	Prominent Feature	Length	User	Exp	Setting	Accessible
Arca de Aqua		0.60	HE	R	Coastal Hills	
Cuclillo de Tierra	Outstanding Vista	2.63	HBE	R	Coastal Hills	
El Camino Real (Historic/Fire Road)	It is a prominent	0.80	HBE	R	Coastal Hills	Accessible
El Chaparral	Outstanding Vista	0.77	HE	R	Coastal Hills	
El Noque	Cultural/Historic	0.20	HE	R	Coastal Hills	
Huerta Mateos	Cultural/Historic	0.90	HE	R	Coastal Hills	
Kavian Acquisition		0.00				
La Artemisia		0.00	HE	R	Coastal Hills	
La Rancheria Trail	Cultural/Historic	0.30	HBE	R	Coastal Hills	Accessible
Las Zanjias	Cultural/Historic	1.50	HBE	R	Coastal Hills	
Los Patos	Cultural/Historic	0.73	HE	R	Coastal Hills	
Mesa Arenosa		0.80	HE	R	Coastal Hills	
Santa Rita Mesa		0.23	HE	R	Coastal Hills	
Vista de la Cruz	Cultural/Historic	0.25	H	R	Coastal Hills	

ser: H-Hiking, B-Biking, E-Equestrian, S-Skiing, O-OHV, R-Rollerblading
Experience: U-Urban, R-Rural, B-Backcountry, W-Wilderness, I-Interpretive, O-Other

Limekiln **461**

Trail Name	Prominent Feature	Length	User	Exp	Setting	Accessible
Redwood Trail (Limekiln Creek Trail)	Cultural/Historic	0.60	H	B	Redwoods	
Waterfall Trail	Waterfall	0.20	H	B	Forest/Other	

Los Osos Oaks SR **739**

Trail Name	Prominent Feature	Length	User	Exp	Setting	Accessible
Chumash Loop Trail		0.30	H	W	Forest/Other	
Los Osos Creek Trail		0.40	H	W	Forest/Other	
Los Osos Oaks Entrance Trail		0.04	H	W	Forest/Other	
Oak View Trail		0.60	H	W	Forest/Other	

Marina SB **479**

Trail Name	Prominent Feature	Length	User	Exp	Setting	Accessible
Lake Court Beach Access	Ocean	0.50	H	R	Beach	
Reservation Road Boardwalk	Outstanding Vista	0.30	H	B		Accessible

Montana de Oro SP **441**

Trail Name	Prominent Feature	Length	User	Exp	Setting	Accessible
Alan Peak Trail	Outstanding Vista	1.87	HE	W	Coastal Hills	
Army Rd. Trail	Ocean	1.00	HE	W	Coastal Hills	
Badger Trail	Outstanding Vista	1.10	HE	B	Coastal Hills	
Barranca	Outstanding Vista	1.36	HBE	W	Coastal Hills	
Bloody Nose Trail	Outstanding Vista	1.78	HBE	B	Coastal Hills	
Bluff Trail	Ocean	3.81	HB	W	Coastal Bluff	
Cable Trail	Ocean	1.50	HE	W	Coastal Hills	
Canopy Trail		0.25	HE	W	Coastal Hills	
Coon Creek Trail	River/Stream	2.55	HE	W	Forest/Other	
Dune Trail	Ocean	2.00	HE	B	Coastal Hills	
East Boundary Trail		2.42	HBE	B	Coastal Hills	
Hazard Canyon Trail	Ocean	0.25	H	W	Coastal Hills	
Hazards Canyon Road		1.40	HBE	W	Forest/Other	
Holloway Garden		0.02	H	I	Coastal Hills	Accessible
Islay Creek Trail		3.10	HBE	B	Coastal Hills	
Manzanita Trail		1.75	HBE	W	Coastal Hills	
Oats Peak Trail		4.10	HE	W	Coastal Hills	
Rattlesnake Flats		3.10	HE	W	Coastal Hills	

User: H-Hiking, B-Biking, E-Equestrian, S-Skiing, O-OHV, R-Rollerblading
Experience: U-Urban, R-Rural, B-Backcountry, W-Wilderness, I-Interpretive, O-Other

Reservoir Flats Trail		1.70	HE	W	Forest/Other	
Ridge Trail		2.75	HBE	W	Coastal Hills	
Rim Trail	Ocean	2.50	HBE	W	Coastal Hills	
Sand Spit Trail	Ocean	0.30	H	W	Beach	Accessible
Shark Inlet	Ocean	1.33	HE	W		
South Fork Islay Trail		0.63	HE	W	Coastal Hills	
Valencia Trail	Outstanding Vista	1.80	HE	W	Coastal Hills	

Monterey SB

460

Trail Name	Prominent Feature	Length	User	Exp	Setting	Accessible
Seaside Beach Boardwalk		0.20	H	R		

Morro Bay SP

443

Trail Name	Prominent Feature	Length	User	Exp	Setting	Accessible
Black Hill Loop Trail		4.80	HB	R	Coastal Hills	
Black Hill Summit Trail	Outstanding Vista	0.30	H	R	Coastal Hills	
Chumash Trail		0.90	HBE	W	Coastal Hills	
Crespi Trail		1.20	HBE	W	Coastal Hills	
Exercise Trail		1.50	H	I	Coastal Hills	
Live Oak Trail		0.84	HBE	W	Coastal Hills	
Marina Peninsula Trail		0.86	HB	W	Marsh	
Museum Paved Loop Trail		0.15	H	R	Coastal Hills	Accessible
Park Ridge Trail		1.20	HBE	W	Coastal Hills	
Portola Point Trail	Outstanding Vista	0.42	HBE	W	Coastal Hills	
Quarry Trail		1.10	HBE	W	Coastal Hills	
Turtle Rock Connector Trail		0.50	HBE	W	Coastal Hills	
Turtle Rock Rd.		0.32	HBE	R	Coastal Hills	
Turtle Rock Trail	Outstanding Vista	0.10	H	W	Coastal Hills	
White's Point Trail	Outstanding Vista	0.11	H	R	Coastal Hills	

Moss Landing SB

454

Trail Name	Prominent Feature	Length	User	Exp	Setting	Accessible
Beach Access (North) Trail	Ocean	0.06	H	R		
Beach Access (South) Trail	Ocean	0.06	H	R		Accessible

ser: H-Hiking, B-Biking, E-Equestrian, S-Skiing, O-OHV, R-Rollerblading
Experience: U-Urban, R-Rural, B-Backcountry, W-Wilderness, I-Interpretive, O-Other

Oceano Dunes SVRA **264**

Trail Name	Prominent Feature	Length	User	Exp	Setting	Accessible
Oso Flaco Lake Trail	Lake/Pond	1.00	H	RI		Accessible

Pacheco SP **369**

Trail Name	Prominent Feature	Length	User	Exp	Setting	Accessible
Canyon Loop Trail	Lake/Pond	2.20	HBE	B	Foothills	
Diamond Lake	Lake/Pond	1.00	HBE	B	Foothills	
Diamond Springs Trail	Lake/Pond	0.30	HBE	B	Foothills	
Dinosaur Lake Trail	Lake/Pond	3.50	HBE	B	Foothills	
HQ Cut Off Trail	Outstanding Vista	0.30	HBE	B	Foothills	
Mountain View Trail	Lake/Pond	0.60	HBE	B	Foothills	
Nun Lake Trail	Lake/Pond	1.60	HBE	B		
Pig Pond Trail	Lake/Pond	1.30	HBE	B	Foothills	
Shadow Springs Trail	Outstanding Vista	0.80	HBE	B	Foothills	
South Boundary Loop Trail	Lake/Pond	5.50	HBE	B	Foothills	
Spikes Peak Road / Trail	Outstanding Vista	3.30	HBE	B	Foothills	
Tunnel Monument Trail	Outstanding Vista	0.90	HBE	B	Foothills	
Up & Over Trail	Outstanding Vista	1.60	HBE	B	Foothills	
Whiskey Flat Trail	Outstanding Vista	6.40	HBE	B		

Pfeiffer Big Sur SP **448**

Trail Name	Prominent Feature	Length	User	Exp	Setting	Accessible
Buzzards Roost Trail	Outstanding Vista	2.10	H	R	Forest/Other	
Gorge Trail	River/Stream	0.30	H	B	Forest/Other	
Group Camp Trail	River/Stream	0.60	H	R	Redwoods	
Liewald Flat Trail		0.60	HB	R	Meadow	
Nature Trail		0.30	H	I	Forest/Other	Accessible
Oak Grove Trail		1.40	H	R	Forest/Other	
Pfeiffer Falls Trail	Waterfall	0.40	H	B	Redwoods	
Redwood Grove Trail		0.20	H	R	Forest/Other	
Valley View Trail	Outstanding Vista	0.90	H	R	Forest/Other	

Pismo SB **446**

Trail Name	Prominent Feature	Length	User	Exp	Setting	Accessible
Campfire Center Trail		0.25	H	R	Beach	
Grand Dune Trail	Ocean	0.80	H	R	Beach	

User: H-Hiking, B-Biking, E-Equestrian, S-Skiing, O-OHV, R-Rollerblading
Experience: U-Urban, R-Rural, B-Backcountry, W-Wilderness, I-Interpretive, O-Other

Guiton Trail	Lake/Pond	1.20	H	R	Beach	
Point Lobos SR						449
Trail Name	Prominent Feature	Length	User	Exp	Setting	Accessible
Bird Island Trail	Outstanding Vista	0.80	H	B	Coastal Bluff	
Carmelo Meadow Trail	Ocean	0.20	H	R	Forest/Other	
Cypress Grove Trail	Outstanding Vista	0.80	H	B	Coastal Bluff	Accessible
Granite Point Trail	Outstanding Vista	1.30	H	R	Coastal Bluff	
Lace Licken Trail		0.50	H	R	Forest/Other	
Moss Cove Trail	Outstanding Vista	0.60	H	R	Meadow	
North Shore Trail	Outstanding Vista	1.40	H	R	Coastal Bluff	
Pine Ridge Trail	Outstanding Vista	0.70	H	R	Forest/Other	
Sand Hill Trail/aka Sea Lion Point Trail	Outstanding Vista	0.25	H	B	Coastal Bluff	Accessible
Sea Lion Point Trail	Outstanding Vista	0.60	H		Coastal Bluff	
South Plateau Trail		0.70	H	R	Forest/Other	
South Shore Trail	Ocean	1.00	H	R	Coastal Bluff	
Whaler's Knoll Trail	Outstanding Vista	0.50	H	R	Forest/Other	
Point Mugu SP						573
Trail Name	Prominent Feature	Length	User	Exp	Setting	Accessible
Big Sycamore Canyon Fire Road		5.00	HBE	B	Coastal Hills	
Fireline Trail		1.30	HE	B	Coastal Hills	
Fossil Trail	Outstanding Vista	0.80	HE	W	Coastal Hills	
Guadaluca Trail	Outstanding Vista	2.60	HBE	B	Coastal Hills	
La Jolla Canyon Trail	Waterfall	1.20	H	B	Coastal Hills	
Old Boney Trail	Outstanding Vista	1.20	HE	W	Coastal Hills	
Sage Trail		0.80	HBE	B	Coastal Hills	
Scenic Trail	Outstanding Vista	0.60	H	B	Coastal Hills	
Serrano Canyon Trail		2.10	H	W	Coastal Hills	
Two Foxes Trail		1.00	HE	B	Coastal Hills	
Upper Sycamore Trail	River/Stream	1.40	HE	W	Coastal Hills	
Wood Canyon Vista Trail / Backcountry	Outstanding Vista	2.00	HBE	B	Coastal Hills	

ser: **H-Hiking, B-Biking, E-Equestrian, S-Skiing, O-OHV, R-Rollerblading**
Experience: **U-Urban, R-Rural, B-Backcountry, W-Wilderness, I-Interpretive, O-Other**

Portola Redwoods SP							405
Trail Name	Prominent Feature	Length	User	Exp	Setting	Accessible	
Bear Creek Trail		2.64	H	BW	Redwoods		
Connector - Sequoia / Iverson		0.10	H	B	Redwoods		
Connector Tip Toe Falls – Service Road		0.60	H	BW	Redwoods		
Connector Upper Escape - Slate Creek		0.28	H	BW	Redwoods		
Coyote Ridge	River/Stream	1.67	H	B	Redwoods		
Iverson	River/Stream	1.71	H	B	Redwoods		
Lower Escape		0.36	H	B	Redwoods		
Old Tree		0.38	H	BW	Redwoods		
Peters Creek Loop Trail		0.97	H	BW	Redwoods		
Pomponio Trail		0.10	H	BW	Redwoods		
Sequoia Nature Trail	River/Stream	2,366.0	H	B	Redwoods		
Sequoia Spur Trail	River/Stream	0.90	H	BW	Redwoods		
Slate Creek Trail		4.46	H	BW	Redwoods		
Summit Trail	Outstanding Vista	1.21	H	BW	Redwoods		
Tip Toe Falls Trail	Waterfall	0.56	H	BW	Redwoods		
Upper Coyote Ridge Trail	Outstanding Vista	1.01	H	BW	Redwoods		
Upper Escape Trail		0.27	H	BW	Redwoods		
Refugio SB							527
Trail Name	Prominent Feature	Length	User	Exp	Setting	Accessible	
Bike Path Refugio to El Capitain	Ocean	3.00	HB	R	Coastal Bluff		
Bike Path to Refugio	Ocean	3.00	HB	R	Coastal Bluff		
Salinas River SB							451
Trail Name	Prominent Feature	Length	User	Exp	Setting	Accessible	
Horse Trail	Ocean	1.00	HE	B			
Molera Road Boardwalk	Ocean	0.15	H	B			
Moss Landing Boardwalk	Ocean	0.01	H	R			
Potrero Road Trail		1.00	HB	U	Marsh		
San Simeon SP							487
Trail Name	Prominent Feature	Length	User	Exp	Setting	Accessible	
Handicap Accessible part - San Simeon Loop		0.60	H	R	Marsh	Accessible	

User: H-Hiking, B-Biking, E-Equestrian, S-Skiing, O-OHV, R-Rollerblading
Experience: U-Urban, R-Rural, B-Backcountry, W-Wilderness, I-Interpretive, O-Other

Loop	Outstanding Vista	3.45	H	R	Forest/Other
Loop Extensions	Outstanding Vista	0.60	H	R	Coastal Hills
Moonstone Bluff		1.00	H		Accessible

7 CENTRAL VALLEY TRAVEL REGION

Brannan Island SRA **314**

Trail Name	Prominent Feature	Length	User	Exp	Setting	Accessible
Brannan Island Nature Trail		0.00				
Brannon Island Multi purpose Trail		1.30	H	R	Marsh	
Brannon Island New Trail		0.00				

Caswell Memorial SP **316**

Trail Name	Prominent Feature	Length	User	Exp	Setting	Accessible
Campfire Center Trail		0.50	H	R		
Crows Loop Trail		0.40	R			
Day use to Beach	Swimming Hole	0.08	H	R		
Fence Line Trail		0.98	H	R		
Group Camp to Day Use Area		0.39	H	R		
Majestic Oak Trail		0.41	H	R		
Mosquito Trail		0.17	H	R		
Rabbits Run Trail		0.70	H	R		
River Bend Trail		1.38	H	R		
Wild Boar	Outstanding Vista	0.24	HBE	B	Coastal Hills	

Colusa-Sacramento River SRA **140**

Trail Name	Prominent Feature	Length	User	Exp	Setting	Accessible
Colusa Riparian Trail	Swimming Hole	0.50	H	R		

Millerton Lake SRA **378**

Trail Name	Prominent Feature	Length	User	Exp	Setting	Accessible
Blue Oak Trail	Lake/Pond	4.00	HBE	R	Foothills	
Buzzard's Roost Trail	Outstanding Vista	0.50	H	R	Foothills	
Nature Trail		0.25	H	I	Foothills	
San Joaquin River Trail	Lake/Pond	12.00	HBE	B	Foothills	

San Luis Reservoir SRA **333**

Trail Name	Prominent Feature	Length	User	Exp	Setting	Accessible
Outstanding Vista		0.50	HB	B	Foothills	

ser: H-Hiking, B-Biking, E-Equestrian, S-Skiing, O-OHV, R-Rollerblading
Experience: U-Urban, R-Rural, B-Backcountry, W-Wilderness, I-Interpretive, O-Other

Campground to Lake Overlook	Outstanding Vista	1.20	HB	B	Foothills
Lone Oak Bay Trail	Lake/Pond	3.00	HBE	B	
Path of the Padres Trail	Swimming Hole	2.50	HBE	B	Foothills
Willow Point to Overlook		0.00			

8 LOS ANGELES COUNTY TRAVEL REGION

Antelope Valley CA Poppy Reserve **560**

Trail Name	Prominent Feature	Length	User	Exp	Setting	Accessible
Antelope Butte Trail	Outstanding Vista	1.10	H	B		
Antelope Trail North Loop	Outstanding Vista	1.70	H	B		
Antelope Trail South Loop		1.50	H	B		
Lightning Bolt Trail	Outstanding Vista	1.50	H	B		
North Poppy Loop Trail		1.80	H	R		
South Poppy Loop Trail		1.40	H	R		

Antelope Valley Indian Museum **579**

Trail Name	Prominent Feature	Length	User	Exp	Setting	Accessible
Antelope Valley Indian Museum Nature Trail		0.50	H		Beach	

Arthur B. Ripley Desert Woodland SP **595**

Trail Name	Prominent Feature	Length	User	Exp	Setting	Accessible
Ripley Trail		0.50	H	B		

Hungry Valley SVRA **521**

Trail Name	Prominent Feature	Length	User	Exp	Setting	Accessible
		1.00		R	Foothills	
		3.00	O	B	Foothills	
Antler Trail		1.00	O	R	Foothills	
Backbone Trail		3.00	O	B	Foothills	
Badger Trail		1.00	O	R	Foothills	
Badlands		2.00	O	B	Foothills	
Brome Trail		2.00	O	R	Foothills	
Condor Trail	Outstanding Vista	2.00	O	B	Foothills	
Cougar Trail		1.00	O	R		
Cow Trail		3.00	O	B	Foothills	
Coyote Trail		1.00		R	Foothills	

User: H-Hiking, B-Biking, E-Equestrian, S-Skiing, O-OHV, R-Rollerblading
Experience: U-Urban, R-Rural, B-Backcountry, W-Wilderness, I-Interpretive, O-Other

East Freeman Trail		4.00	O	B	Foothills
Edison Canyon Trail		1.00	O	R	Foothills
Flat Fanny Trail		1.00	O	B	Foothills
Gorman Trail		2.00	O	B	Foothills
Homestead Trail		1.00	O	B	Foothills
Jack Rabbit Trail		1.00	O	R	Foothills
Lower Brome Trail		1.00	O	R	Foothills
Lower Freeman Trail		2.00	O	R	Foothills
Masons Trail	Cultural/Historic	1.00	O	R	Foothills
Meadows Trail		2.00	O	R	Foothills
Mesa Trail		4.00	O	B	Foothills
Oak Woodland Natural Preserve	Cultural/Historic	1.00	H	B	Forest/Other
Old Cottonwood Trail		2.00	O	R	Foothills
Old Doe Trail		1.00	O	B	Foothills
Poweline Road		7.00		R	Foothills
Pronghorn Trail		4.00	O	B	Foothills
Quail Pass Trail		1.00	O	R	Foothills
Rattler Trail		4.00	O	R	Foothills
Road Runner Trail		7.00	O	R	Foothills
Salt Lick Trail		1.00	O		
Schmidt Ranch Road		2.00	O	R	Foothills
Stear Bones Trail		2.00	O	B	
Sterling Canyon Trail		2.00	O	R	Foothills
Stipa Trail		2.00	O	R	Foothills
Tataviam Trail		1.00	O	B	Foothills
Tejon Trail		1.00	O	R	Foothills
Upper Brome Trail		1.00	O	R	Foothills
Vic's Cat Trail		1.00	O	B	Foothills
Wheatfield Trail		1.00		R	

Leo Carrillo SP

540

Trail Name	Prominent Feature	Length	User	Exp	Setting	Accessible
Leo Carrillo Nature Trail	River/Stream	0.22	H	R	Coastal Hills	
Nicholas Flat Trail	Outstanding Vista	0.85	H	B	Coastal Hills	
Willow Creek Trail	Outstanding Vista	0.92	H	B	Coastal Hills	

Malibu Creek SP

537

Trail Name	Prominent Feature	Length	User	Exp	Setting	Accessible
Cage Creek		0.30	HE	B	Mountain	
Chapparral Trail	Outstanding Vista	0.40	HE	B		

ser: H-Hiking, B-Biking, E-Equestrian, S-Skiing, O-OHV, R-Rollerblading
Experience: U-Urban, R-Rural, B-Backcountry, W-Wilderness, I-Interpretive, O-Other

Crags - High Road Loop		1.53	HBE	B	Coastal Hills	
Grassland Trail	Outstanding Vista	1.50	HBE	R		
Las Virgenes Connector Trail		0.40	HBE	R	Meadow	Accessible
Lookout Trail	Outstanding Vista	0.90	HE	B	Mountain	
Talapop Trail	Outstanding Vista	1.80	HE	B	Mountain	
Visual Impaired Trail		0.40	H	I	Meadow	Accessible
Malibu Lagoon SB						548
Trail Name	Prominent Feature	Length	User	Exp	Setting	Accessible
Malibu Bluffs Trail Loop	Outstanding Vista	0.50	H	R	Coastal Bluff	
Malibu Lagoon Loop Trail		0.50	H	U		Accessible
Point Dume SB						553
Trail Name	Prominent Feature	Length	User	Exp	Setting	Accessible
Pt. Dume State Preserve Boardwalk	Outstanding Vista	0.12	H	RI	Coastal Bluff	
Saddleback Butte SP						543
Trail Name	Prominent Feature	Length	User	Exp	Setting	Accessible
Downen Nature Trail	Outstanding Vista	0.50	H	RI		
Little Butte Trail	Outstanding Vista	1.50	H	B	Desert	
Saddleback Butte (Horse) Equestrian Trail		4.50	E	B	Desert	
Tomo-Kahni						368
Trail Name	Prominent Feature	Length	User	Exp	Setting	Accessible
Tomo-Kahni Cave Trail	Cultural/Historic	1.50	RWI			
Topanga SP						572
Trail Name	Prominent Feature	Length	User	Exp	Setting	Accessible
Backbone Trail / Rogers Road	Outstanding Vista	5.30	HBE	URB	Coastal Hills	
Bay Tree Trail		1.20	H	B		
Bent Arrow Trail		0.40	H	R	Foothills	
Bieveneda		0.60	H	UR	Coastal Hills	
Dead Horse Trail		1.10	HE	R		
Fossil Ridge Trail	Outstanding Vista	0.50	H	R	Coastal Hills	

User: H-Hiking, B-Biking, E-Equestrian, S-Skiing, O-OHV, R-Rollerblading
Experience: U-Urban, R-Rural, B-Backcountry, W-Wilderness, I-Interpretive, O-Other

Garapito Canyon Trail		2.50	H	B		
Hondo Cyn		3.30	HE	B	Coastal Hills	
Leacock Memorial Trail		0.00	H	UR	Coastal Hills	
Los Liones		1.50	HE	UR	Coastal Hills	
Musch Meadow		0.50	HE	R	Meadow	
Musch Trail		3.50	HE	R		
Nature Trail	Lake/Pond	1.00	H	R		
Santa Ynez Canyon	Waterfall	1.90	HE	RB		
Temescal Canyon	Waterfall	3.00	H	R		
Temescal Ridge	Outstanding Vista	3.00	H	R	Coastal Hills	

Will Rogers SHP

559

Trail Name	Prominent Feature	Length	User	Exp	Setting	Accessible
Betty Rogers Trail		0.50	H	R	Coastal Hills	
Rustic Canyon	River/Stream	0.30	H	R		

9 ORANGE COUNTY TRAVEL REGION

Bolsa Chica SB

534

Trail Name	Prominent Feature	Length	User	Exp	Setting	Accessible
Multiuse Beachfront Trail		3.00	HBR	U	Beach	Accessible

Crystal Cove SP

594

Trail Name	Prominent Feature	Length	User	Exp	Setting	Accessible
Bluff Top Multi-use Trail	Outstanding Vista	3.00	HBR	RI	Coastal Bluff	Accessible
El Moro Canyon Trail System		89,760.		RB	Coastal Hills	
Pelican Point Trail	Ocean	0.31	H	RI	Coastal Bluff	

Huntington SB

564

Trail Name	Prominent Feature	Length	User	Exp	Setting	Accessible
Multiuse Beachfront Trail		3.00	HBR	U	Beach	Accessible

San Clemente SB

611

Trail Name	Prominent Feature	Length	User	Exp	Setting	Accessible
San Clemente Beach Access Trail #1	Ocean	703.00	HB		Coastal Bluff	
San Clemente Beach Access Trail #2	Ocean	1,022.0	HB		Coastal Bluff	
San Clemente Nature Trail	Ocean	2,202.0	H		Coastal Bluff	

ser: H-Hiking, B-Biking, E-Equestrian, S-Skiing, O-OHV, R-Rollerblading
Experience: U-Urban, R-Rural, B-Backcountry, W-Wilderness, I-Interpretive, O-Other

10 SAN DIEGO COAST TRAVEL REGION

Border Field SP **669**

Trail Name	Prominent Feature	Length	User	Exp	Setting	Accessible
Horse Trail	Ocean	0.50	HBE	B	Beach	
Monument Trail	Fishing Site	0.25	HB	BI	Coastal Hills	
North McCoy Trail		0.66	H	I	Marsh	Accessible
Seacoast Drive Trail	Fishing Site	0.50	HB	UR	Beach	
South McCoy Trail		1.00	H	B	Marsh	Accessible

Cuyamaca Rancho SP **618**

Trail Name	Prominent Feature	Length	User	Exp	Setting	Accessible
ARROYO SECO TRAIL		1.60	HE	W	Mountain	
AZALEA GLEN TRAIL	Spring	3.90	HE	B	Mountain	
B-13		0.80	HE	W	Mountain	
BLACK OAK TRAIL		2.90	HE	B	Mountain	
BLUE RIBBION TRAIL		1.50	HE	W	Mountain	
BURNT PINE TRAIL		3.80	HE	W	Mountain	
C-11		0.70	HE	W	Mountain	
CALIF. RIDING & HIKING TRAIL		15.50	HE	W	Mountain	
COLD SPRING TRAIL	Spring	1.20	HE	B	Mountain	
COLD STREAM TRAIL	Spring	4.10	HE	B	Mountain	
CONEJOS TRAIL		2.30	HE	W	Mountain	
Dead Horse trail		2.40	HE	W	Mountain	
DYAR SPRING TRAIL	Spring	2.20	HE	W	Mountain	
E - 16		0.60	HE	W	Mountain	
E-6		0.60	HE	B	Mountain	
EAST SIDE TRAIL		3.00	HBE	B	Mountain	
G - 12		0.50	H	W	Mountain	
H - 17		0.60	HE	W	Mountain	
HARVY MOORE TRAIL		7.90	HE	W	Mountain	
JUAQUAPIN TRAIL		1.60	HE	W	Mountain	
KELLY DITCH TRAIL		3.90	HE	RW	Mountain	
LOS CABALLOS TRAIL		0.50	HE	B	Mountain	
LOS VAQUEROS TRAIL		0.90	HE	B	Mountain	

User: H-Hiking, B-Biking, E-Equestrian, S-Skiing, O-OHV, R-Rollerblading
Experience: U-Urban, R-Rural, B-Backcountry, W-Wilderness, I-Interpretive, O-Other

LOWER DESCANSO CREEK		0.70	HE	B	Mountain
MINSHALL TRAIL		2.40	HE	B	Mountain
MONUMENT TRAIL	AIRPLANE	1.50	HE	W	Mountain
OAKZANITA PEAK TRAIL	OAKZANITA PEAK	1.30	HBE	B	Mountain
PINE RIDGE		2.10	H	B	Mountain
SADDLEBACK TRAIL		1.60	HE	W	Mountain
STONEWALL PEAK TRAIL	STONEWALL PEAK	3.50	HE	B	Mountain
SUGAR PINE TRAIL		2.10	HE	W	Mountain
SWEETWATER TRAIL		1.20	H	W	Mountain
UPPER DESCANSO CREEK		1.80	HE	B	Mountain
VERN WHITAKER TRAIL		0.90	HE	B	Mountain
WEST MESA TRAIL		5.40	HE	W	Mountain
WEST SIDE TRAIL		5.70	HE	B	Mountain
WILLOW TRAIL		0.40	HE	W	Mountain

Palomar Mountain SP

617

Trail Name	Prominent Feature	Length	User	Exp	Setting	Accessible
ADAMS TRAIL		0.50	H	B	Mountain	
BAPTIST TRAIL		0.60	H	B	Mountain	
BOUCHER TRAIL	Outstanding Vista	1.20	H		Mountain	
CEDAR TRAIL		0.50	H	B	Mountain	
CHIMNEY FLATS TRAIL		1.00	H	B	Mountain	
Doane Valley Nature Trail		0.75	H	B	Mountain	
FRENCH VALLEY TRAIL		1.20	H	B	Mountain	
LOWER DOANE TRAIL		0.75	H	B	Mountain	
SCOTT'S CABIN TRAIL	Cultural/Historic	0.75	H	B	Mountain	
THUNDER SPRINGS TRAIL	River/Stream	0.75	H	B	Mountain	
UPPER DOANE VALLEY TRAIL	River/Stream	0.75	H	B	Mountain	
WEIR TRAIL	Cultural/Historic	1.00	H	B	Mountain	

San Onofre SB

663

Trail Name	Prominent Feature	Length	User	Exp	Setting	Accessible
San Mateo Beach Access Trail	Ocean	1.80	HB	RBI	Coastal Bluff	Accessible

ser: H-Hiking, B-Biking, E-Equestrian, S-Skiing, O-OHV, R-Rollerblading
Experience: U-Urban, R-Rural, B-Backcountry, W-Wilderness, I-Interpretive, O-Other

Trail # 1 San Onofre State Beach	Ocean	1,538.0	H		Coastal Bluff
Trail # 2 San Onofre State Beach	Ocean	1,291.0	H		Coastal Bluff
Trail # 3 San Onofre State Beach	Ocean	1,087.0	H		Coastal Bluff
Trail # 4 San Onofre State Beach	Ocean	1,722.0	H		Coastal Bluff
Trail # 5 San Onofre State Beach	Ocean	1,070.0	H		Coastal Bluff
Trail # 6 San Onofre State Beach	Ocean	40.00	H		Coastal Bluff
Trail CDF San Onofre State Beach	Ocean	764.00	H		Coastal Bluff

San Pasqual Battlefield SHP

615

Trail Name	Prominent Feature	Length	User	Exp	Setting	Accessible
Monument Trail	Cultural/Historic	0.60	H	R	Foothills	
Nature Loop Trail	Outstanding Vista	0.30	H	I	Foothills	

Silver Strand SB

614

Trail Name	Prominent Feature	Length	User	Exp	Setting	Accessible
Crown Cove Trail	Outstanding Vista	0.75	H	UI	Beach	

Torrey Pines SB

631

Trail Name	Prominent Feature	Length	User	Exp	Setting	Accessible
Margaret Fleming Nature Trail		0.80	H	W	Coastal Hills	

Torrey Pines SR

630

Trail Name	Prominent Feature	Length	User	Exp	Setting	Accessible
Beach Trail	Fishing Site	0.75	H	W	Coastal Hills	
Broken Hill Trail - N&S Fork	Fishing Site	1.30	H	W	Coastal Bluff	
DAR Trail	Cultural/Historic	0.66	H	W	Forest/Other	
Discovery Trail	Outstanding Vista	0.50	H	UR	Coastal Bluff	Accessible
Gully Trail		925.00	H	R	Coastal Hills	
Guy Fleming Trail	Outstanding Vista	0.60	H	I	Forest/Other	
Hidden Pines		1,250.0	H	R	Coastal Hills	
High Point Trail	Outstanding Vista		H	W	Forest/Other	
Lagoon Trail	Ocean	1.00	H	R	Marsh	
Mar Scenic Trail		0.80	H	UW	Coastal Hills	
Parry Grove Trail		0.50	H	I	Forest/Other	
Razor Point Trail	Ocean	0.66	H	WI	Forest/Other	

User: H-Hiking, B-Biking, E-Equestrian, S-Skiing, O-OHV, R-Rollerblading
Experience: U-Urban, R-Rural, B-Backcountry, W-Wilderness, I-Interpretive, O-Other

Red Ridge Trail	Outstanding Vista	0.75	H	UW	Forest/Other
Whitaker Garden	Outstanding Vista	890.00	H	RI	Coastal Hills
Yucca Point Trail	Outstanding Vista	840.00	H	R	Coastal Hills

11 INLAND EMPIRE TRAVEL REGION

California Citrus SHP 570

Trail Name	Prominent Feature	Length	User	Exp	Setting	Accessible
Knoll Trail		0.75	H	R		Accessible
Varietal Grove Trail	Cultural/Historic	1.00	H	R		Accessible

Chino Hills SP 508

Trail Name	Prominent Feature	Length	User	Exp	Setting	Accessible
Aliso Creek Tr		1.50	H	RB	Foothills	
Bane Cyn Trail		0.50	HBE	RB	Foothills	
Bane Ridge Trail	Outstanding Vista	2.50	HBE	RB	Foothills	
Bobcat Ridge Trail		5.00	HBE	RB	Foothills	
Bovinian Delight Trail		1.00	HBE	RB	Foothills	
Brush Canyon Trail		1.00	HBE	B	Foothills	
Diemer Trail		0.75	HBE	RB	Foothills	
East Ridge Fence Line	Outstanding Vista	2.50	HBE	RB	Foothills	
Easy Street Trail		1.00	H	RB	Foothills	
Fault Line Trail		0.75	HE	RB	Foothills	
Gilman Peak Trail	Outstanding Vista	1.00	H	RB	Foothills	
Heart Loop Trail		2.50	HBE	B	Foothills	
Hills For Everyone Trail	River/Stream	1.33	H	RB	Foothills	
Little Cyn Tr		0.50	HBE	RB	Foothills	
Lower Aliso Cyn Tr		5.00	HBE	RB	Foothills	
McDermont Trail	Outstanding Vista	1.00	HBE	RB	Foothills	
McLean Overlook Trail	Outstanding Vista	0.25	H	RB	Foothills	
North Ridge Trail		7.00	HBE	RB	Foothills	
Raptor Ridge Trail	Outstanding Vista	2.00	HBE	RB	Foothills	
Rolling M Ranch		0.04	H	BI	Foothills	
San Juan Hill Trail		0.50	HBE	RB	Foothills	
Sidewinder Trail		1.00	HBE	RB	Foothills	
Skully Hill Trail		1.00	HBE	RB	Foothills	
Skully Ridge Trail		4.00	HBE	RB	Foothills	

ser: *H-Hiking, B-Biking, E-Equestrian, S-Skiing, O-OHV, R-Rollerblading*
Experience: *U-Urban, R-Rural, B-Backcountry, W-Wilderness, I-Interpretive, O-Other*

Slaughter Canyon Trail	Outstanding Vista	1.50	HBE	RB	Foothills
Soquel Canyon		0.75		R	Foothills
South Ridge Trail	Outstanding Vista	7.50	HBE	RB	Foothills
Sycamore Trail	Outstanding Vista	0.75	HBE	RB	Foothills
Telegraph Canyon Trail	Cultural/Historic	8.50	HBE	RB	Foothills
Trail # 1	Cultural/Historic	1.50	RB		Foothills
Trail # 2		0.75	HBE	RB	Foothills
Trail # 3		1.50	HBE	RB	Foothills
Trail By Hart Ranch		1.00	HBE	RB	Foothills
Upper Aliso Canyon Trail		0.50			Foothills
Water Canyon Trail		0.50	H	B	
Wendy Ridge Trail	Outstanding Vista	0.50	HBE	RB	Foothills

Lake Perris SRA

665

Trail Name	Prominent Feature	Length	User	Exp	Setting	Accessible
Big Rock Trail	Lake/Pond	0.50	HBE	R	Foothills	
Lake Perris Bike & Hike Trail	Lake/Pond	10.00	HBR	U	Foothills	Accessible
Lake Perris Horse Trail	Lake/Pond	35.00	HBE	URB	Foothills	
Terri Peak Trail	Outstanding Vista	3.00	H	R	Foothills	

Mount San Jacinto SP

616

Trail Name	Prominent Feature	Length	User	Exp	Setting	Accessible
Deer Springs	Outstanding Vista	9.00	HES	W	Mountain	
Fuller Ridge Trail	Outstanding Vista	5.00	H	W	Mountain	
Marion Mountain Trail		2.50	H	W	Mountain	
Peak Trail	Outstanding Vista	2.40	HES	W	Mountain	
Round Valley Trail	Outstanding Vista	3.10	HES	W	Mountain	
Seven Pines Trail	River/Stream	3.80	H	W	Mountain	
Strawberry Trail		2.30	HES	W		
Suicide Peak Trail	Outstanding Vista	1.00	HES	W	Mountain	
Wellmans Trail	Spring	2.90	HES	W	Mountain	
Willow Creek Trail	River/Stream	3.30	HES	W	Mountain	

User: H-Hiking, B-Biking, E-Equestrian, S-Skiing, O-OHV, R-Rollerblading
Experience: U-Urban, R-Rural, B-Backcountry, W-Wilderness, I-Interpretive, O-Other

Silverwood Lake SRA							592
Trail Name	Prominent Feature	Length	User	Exp	Setting	Accessible	
Bike Trail - Mesa	Lake/Pond	2.25	HB	R	Foothills		
Bike Trail - Miller Canyon	Lake/Pond	6.50	HB	B	Forest/Other		
Bike Trail - Serrano	Lake/Pond	0.30	H	B			
Bike Trail Cleghorn	Lake/Pond	0.75	HB	R	Foothills	Accessible	
Bike Trail, West fork	River/Stream	0.50	HB	R	Foothills		
Hiking Trail Miller Canyon	Waterfall	1.20	H	B	Forest/Other		
Pacific Crest Trail	Lake/Pond	4.00	HE	B	Foothills		

12 DESERT TRAVEL REGION

Anza-Borrego Desert SP							622
Trail Name	Prominent Feature	Length	User	Exp	Setting	Accessible	
Borrego Palm Canyon Loop Trail		0.00					
Borrego Palm Canyon Trail		0.00					
Cactus Loop Trail	Outstanding Vista	1.00	H	B	Desert		
CALIF. RIDING & HIKING TRAIL		11.60	HE	B	Desert		
California Riding and Hiking Trail		27.00	HE	BW	Mountain		
COYOTE CANYON TRAIL		10.70	HE	B	Desert		
Elephant Trees Nature Trail	Elephant Trees	1.20	H	BI	Desert		
Kenyon Overlook	Outstanding Vista	1.00	H	B	Desert		
Marshal South Home Trail	Cultural/Historic	2.00	H	B	Mountain		
Morteros Trail	Cultural/Historic	1.00	H	BI	Desert		
Narrows Earth Trail		0.30	H	B	Desert		
Pacific Crest Trail		22.00	BW		Desert		
PAJM CANYON TRAIL	PALM GROVE	1.30	H	B	Desert		
Panoramic Overlook Trail	Outstanding Vista	1.00	H	B	Desert		
Pictographs Trail	Cultural/Historic	2.40	H	B	Mountain		
Visitor Center Loop Trail (All Access Trail)	Outstanding Vista	0.25	H	B	Desert		
Yaqui Well Trail		1.50	H	B	Desert		

*ser: H-Hiking, B-Biking, E-Equestrian, S-Skiing, O-OHV, R-Rollerblading
Experience: U-Urban, R-Rural, B-Backcountry, W-Wilderness, I-Interpretive, O-Other*

Ocotillo Wells SVRA **439**

Trail Name	Prominent Feature	Length	User	Exp	Setting	Accessible
		1.20	O		Desert	
Alkali Trail		1.00	O		Desert	
Alluvial Trail		1.70	O		Desert	
Barrel Springs Tr	Swimming Hole	1.10		O	Desert	
Benson Lake Loop		1.60		O	Desert	
Cahuila Trail		3.80		O	Desert	
Cross Over Trail		1.70		O	Desert	
Cut Across Trail		1.90		O	Desert	
Devils Slide Lane		3.00		O	Desert	
Gas Dome Trail	Spring	6.60		O	Desert	
Goat Trail		1.00		O	Desert	
Holmes Camp Road		1.80		O	Desert	
Main Street		0.70		O	Desert	
Morton Rd		3.00		O	Desert	
Ocotillo Road	Spring	2.60		O	Desert	
Quarry Road		2.10		O	Desert	
Ranger Station Road		0.40		O	Desert	
Shell Reef Expressway		8.00		O	Desert	
Wolf Well Rd		3.70		O	Desert	

Picacho SRA **658**

Trail Name	Prominent Feature	Length	User	Exp	Setting	Accessible
Stamp Mill Historic Trail	Cultural/Historic	1.00	H	BI	Desert	
Stewart Lake Trail	Lake/Pond	1.00	H	BI	Desert	

Providence Mountains SRA **538**

Trail Name	Prominent Feature	Length	User	Exp	Setting	Accessible
Crystal Springs Trail	Spring	0.00	H	W	Desert	
Mary Beal Nature Trail		0.00	H	I	Desert	
Mitchell Caverns Trail		0.00	H	WI	Desert	
Nina Mora Trail	Outstanding Vista	0.00	H		Desert	

Red Rock Canyon SP **577**

Trail Name	Prominent Feature	Length	User	Exp	Setting	Accessible
Desert View Nature Trail	Outstanding Vista	0.60	H	I	Desert	
Hagen Canyon Nature Trail		0.90	H	B	Desert	

User: H-Hiking, B-Biking, E-Equestrian, S-Skiing, O-OHV, R-Rollerblading
Experience: U-Urban, R-Rural, B-Backcountry, W-Wilderness, I-Interpretive, O-Other

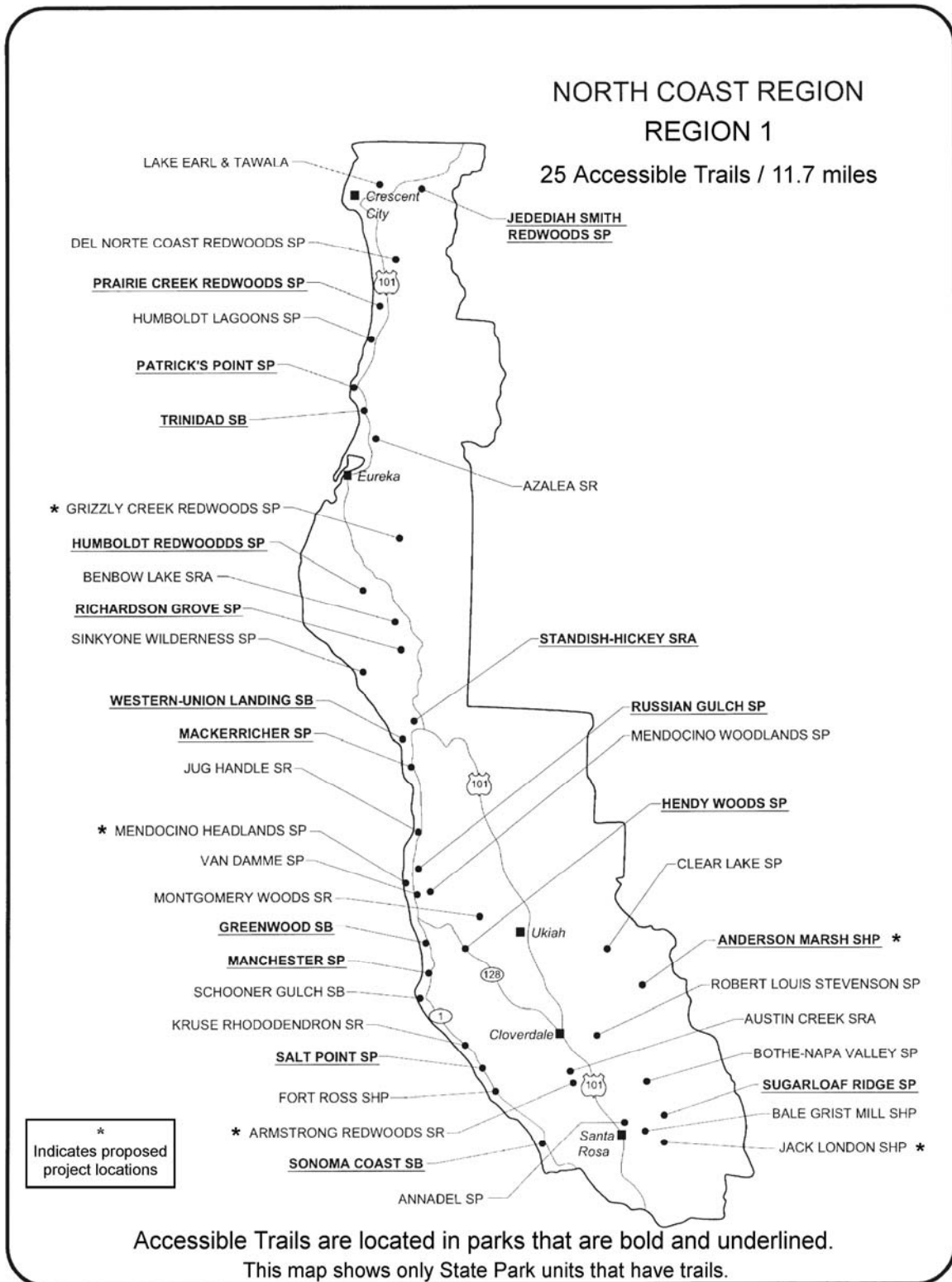
California Department of Parks and Recreation
Trail Plan

Red Cliffs Nature Trail	Outstanding Vista	0.75	H	I	Desert	
Ricardo Nature Trail		0.31	H	I	Desert	
Salton Sea SRA						623
Trail Name	Prominent Feature	Length	User	Exp	Setting	Accessible
Ironwood Nature Trail	Outstanding Vista	1.00	H	WI	Desert	

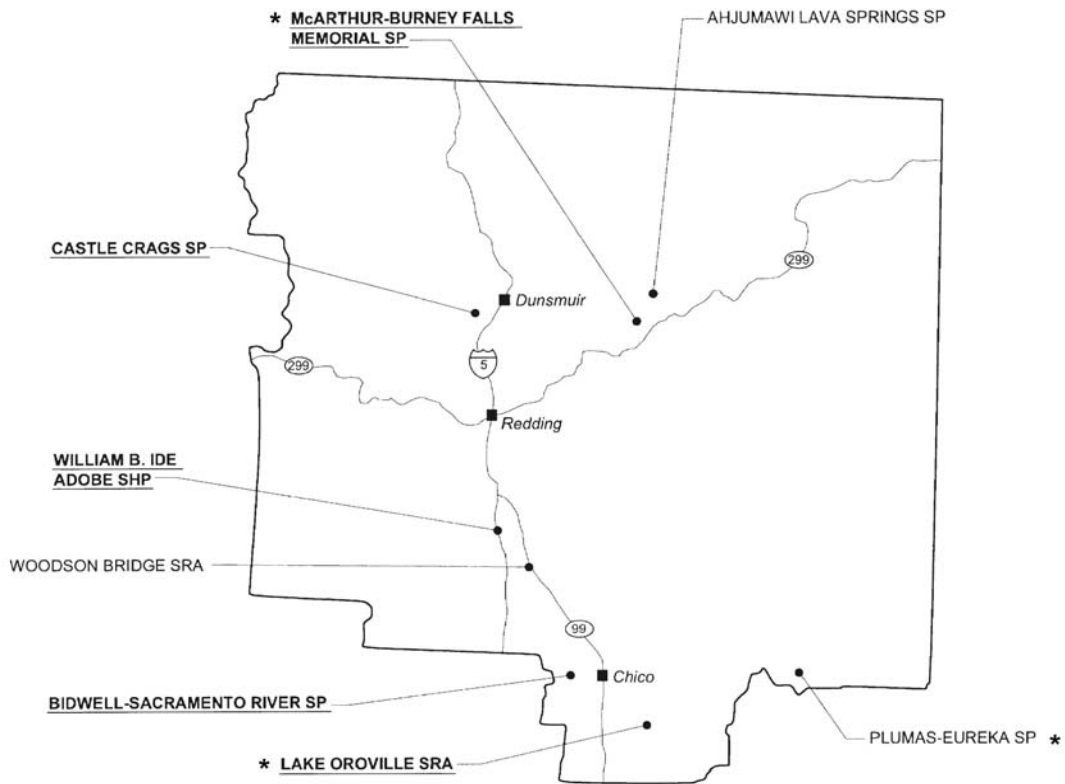
ser: H-Hiking, B-Biking, E-Equestrian, S-Skiing, O-OHV, R-Rollerblading
Experience: U-Urban, R-Rural, B-Backcountry, W-Wilderness, I-Interpretive, O-Other

APPENDIX C

Trail Location Maps

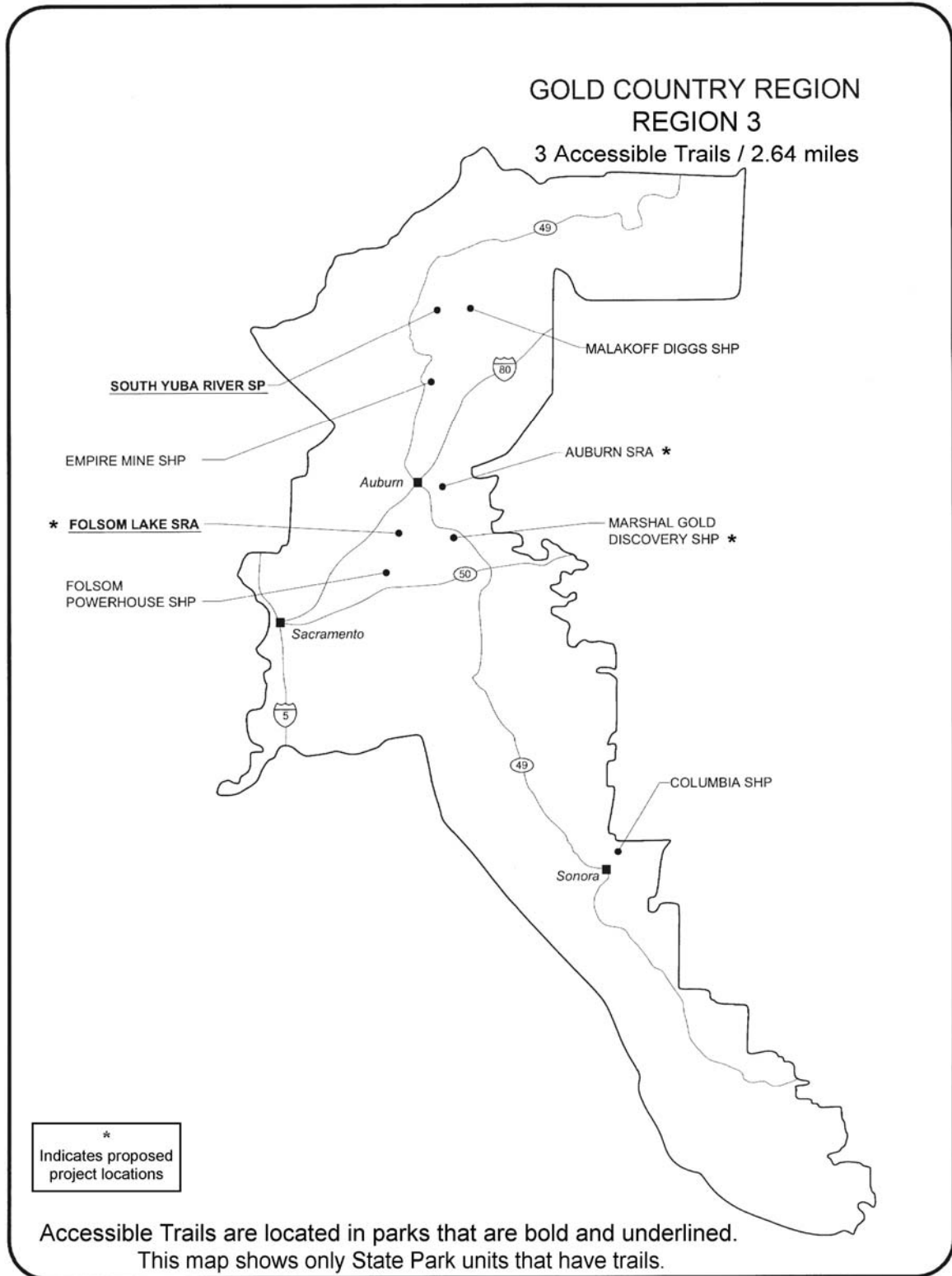


SHASTA CASCADE REGION
REGION 2
11 Accessible Trails / 10.96 miles



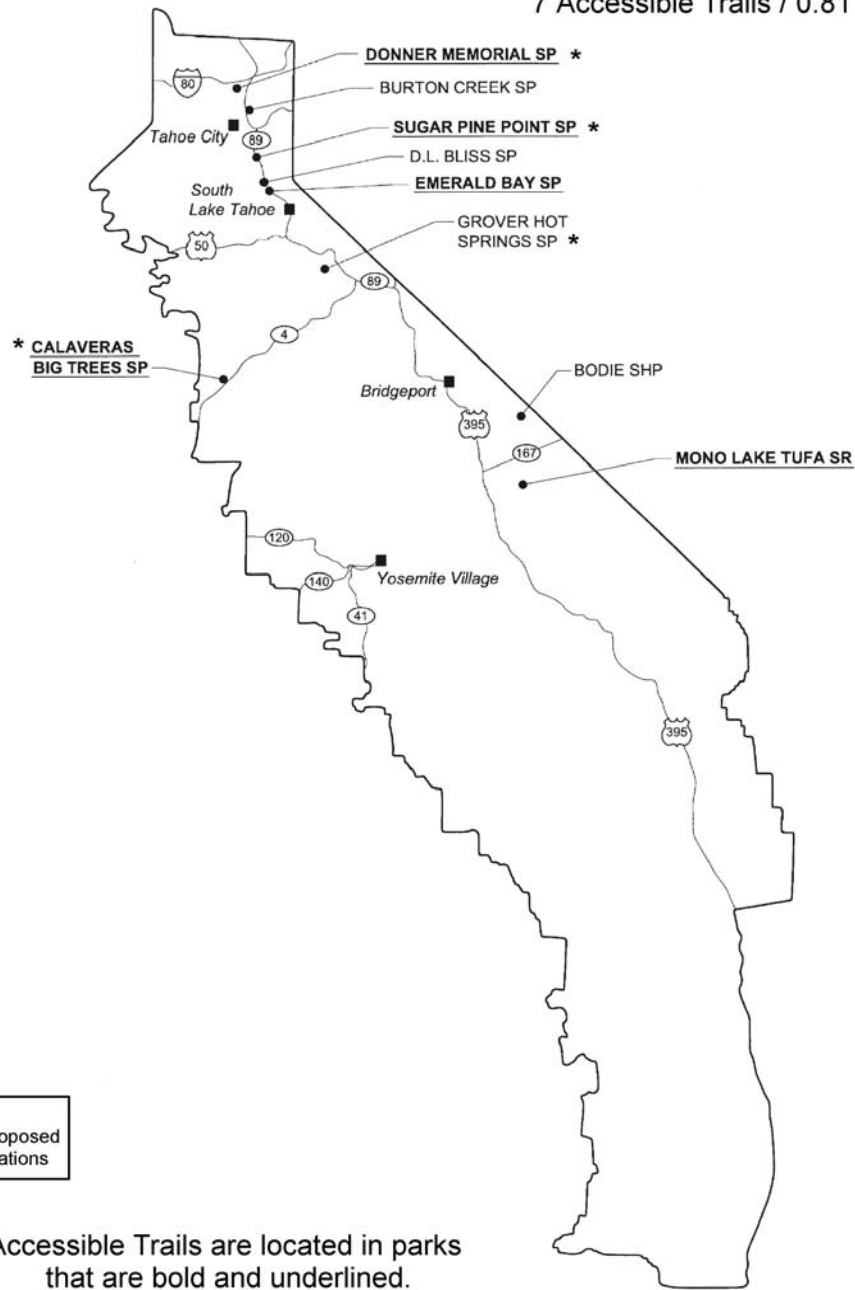
*
Indicates proposed
project locations

Accessible Trails are located in parks that are bold and underlined.
This map shows only State Park units that have trails.



HIGH SIERRA REGION REGION 4

7 Accessible Trails / 0.81 miles



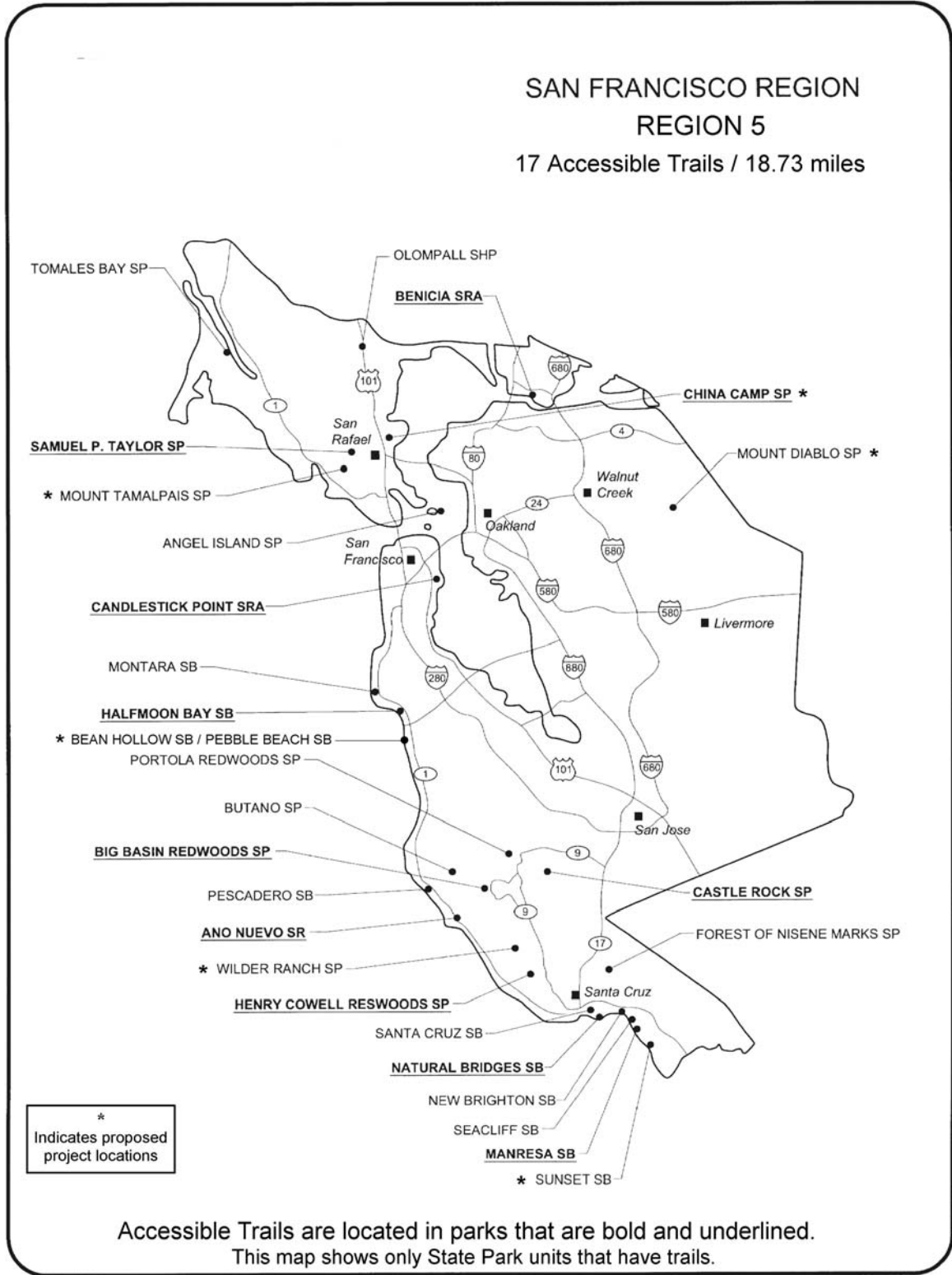
*
Indicates proposed
project locations

Accessible Trails are located in parks
that are bold and underlined.

This map shows only State Park units that have trails.

SAN FRANCISCO REGION REGION 5

17 Accessible Trails / 18.73 miles

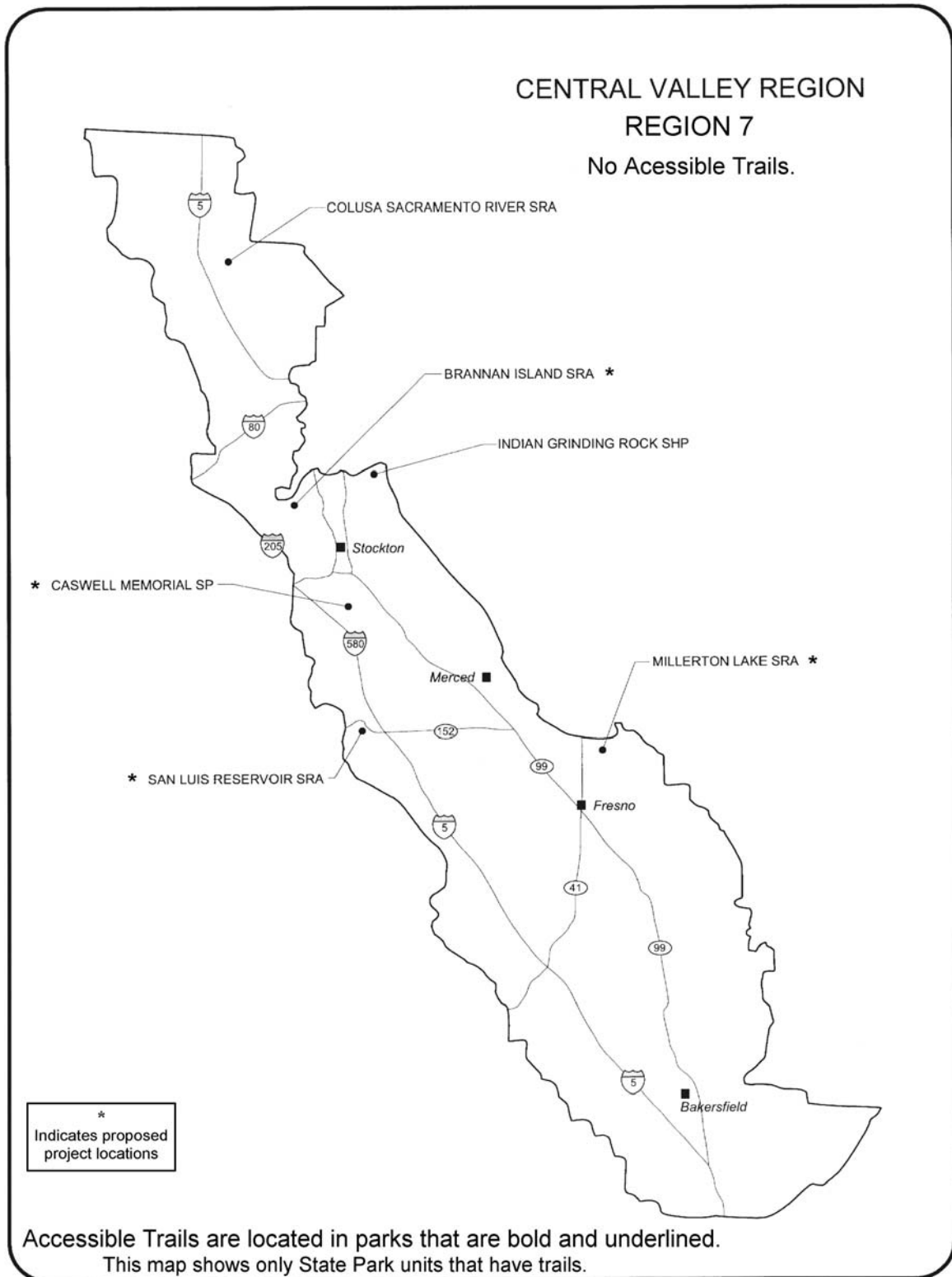


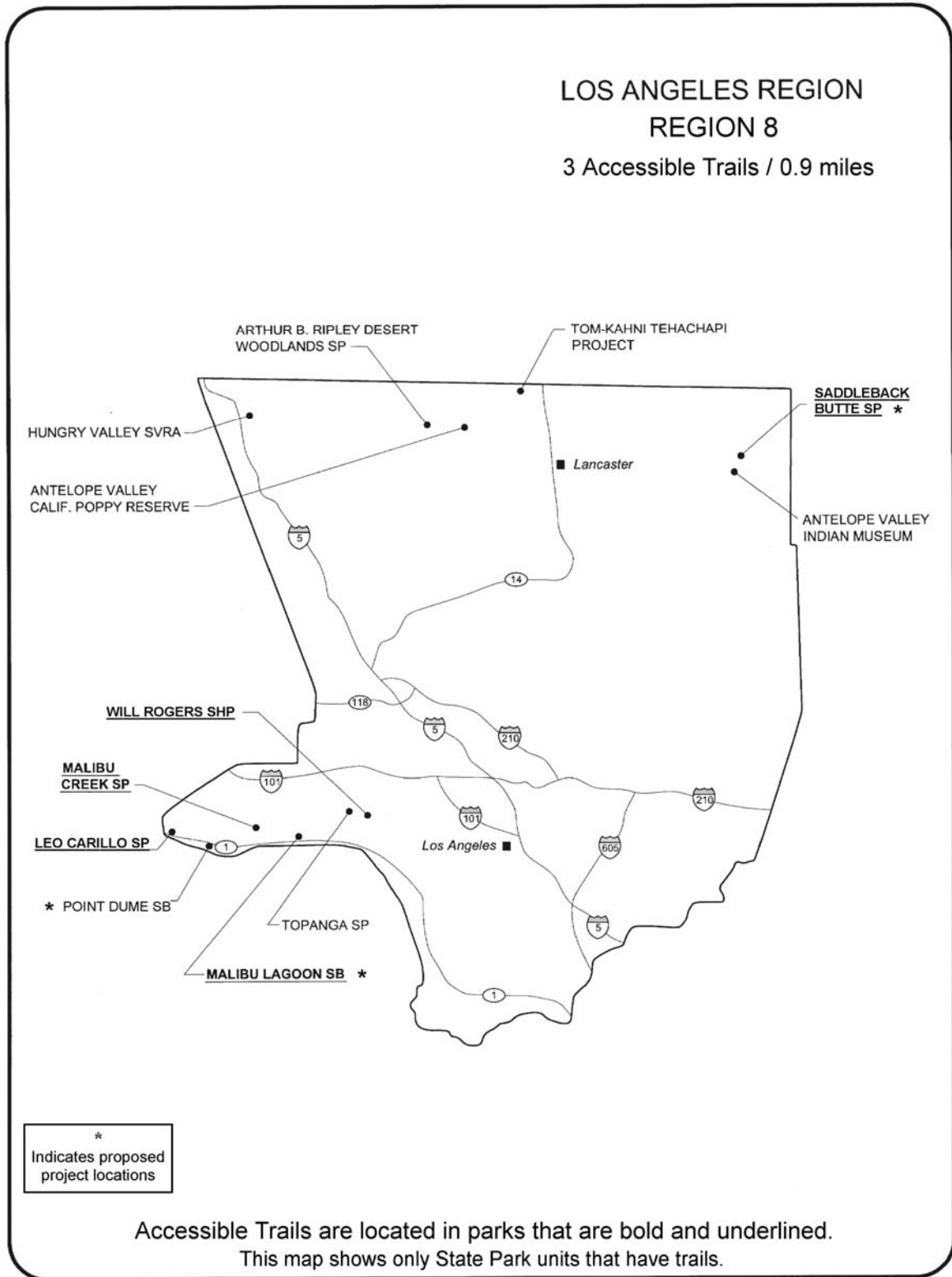
CENTRAL COAST REGION
 REGION 6
 19 Accessible Trails / 6.42 miles



*
 Indicates proposed
 project locations

Accessible Trails are located in parks that are bold and underlined.
 This map shows only State Park units that have trails.





ORANGE COUNTY REGION
REGION 9

3 Accessible Trails / 2.25 miles



*
Indicates proposed
project locations

Accessible Trails are located in parks that are bold and underlined.
This map shows only State Park units that have trails.

