



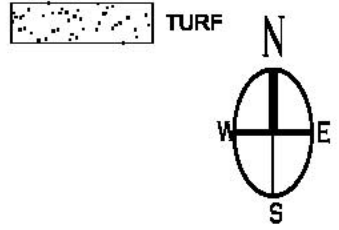


**LEGEND**

-  EXISTING TREES
-  REPLACEMENT TREES
-  ROCK-LINED DRAINAGE CHANNEL
-  HISTORIC FENCES



280 140 0 280  
 SCALE: 1" = 280'

DESIGNED	K. ADAMS
DRAWN	B. STEVENS
CHECKED	XXX
DATE	12/06/02
SCALE	AS SHOWN
PROJECT NO.	915-559-01

PROJECT SITE:  
**WILL ROGERS  
 STATE  
 HISTORIC PARK**

SHEET TITLE:  
**MASTER  
 SITE PLAN**

RESOURCES AGENCY OF CALIFORNIA  
 DEPARTMENT OF PARKS AND RECREATION  
 SOUTHERN SERVICE CENTER

APPROVED: \_\_\_\_\_ DATE: \_\_\_\_\_

