



RESOURCES AGENCY OF CALIFORNIA
DEPARTMENT OF PARKS AND RECREATION
SOUTHERN SERVICE CENTER
APPROVED: _____ DATE: _____

SHEET TITLE:
**CONSERVATION PLAN
AREA #9
NATURAL SLOPE AREA**

PROJECT SITE:
**WILL ROGERS
STATE
HISTORIC PARK**

REVISIONS
▲ xx/xx/xx

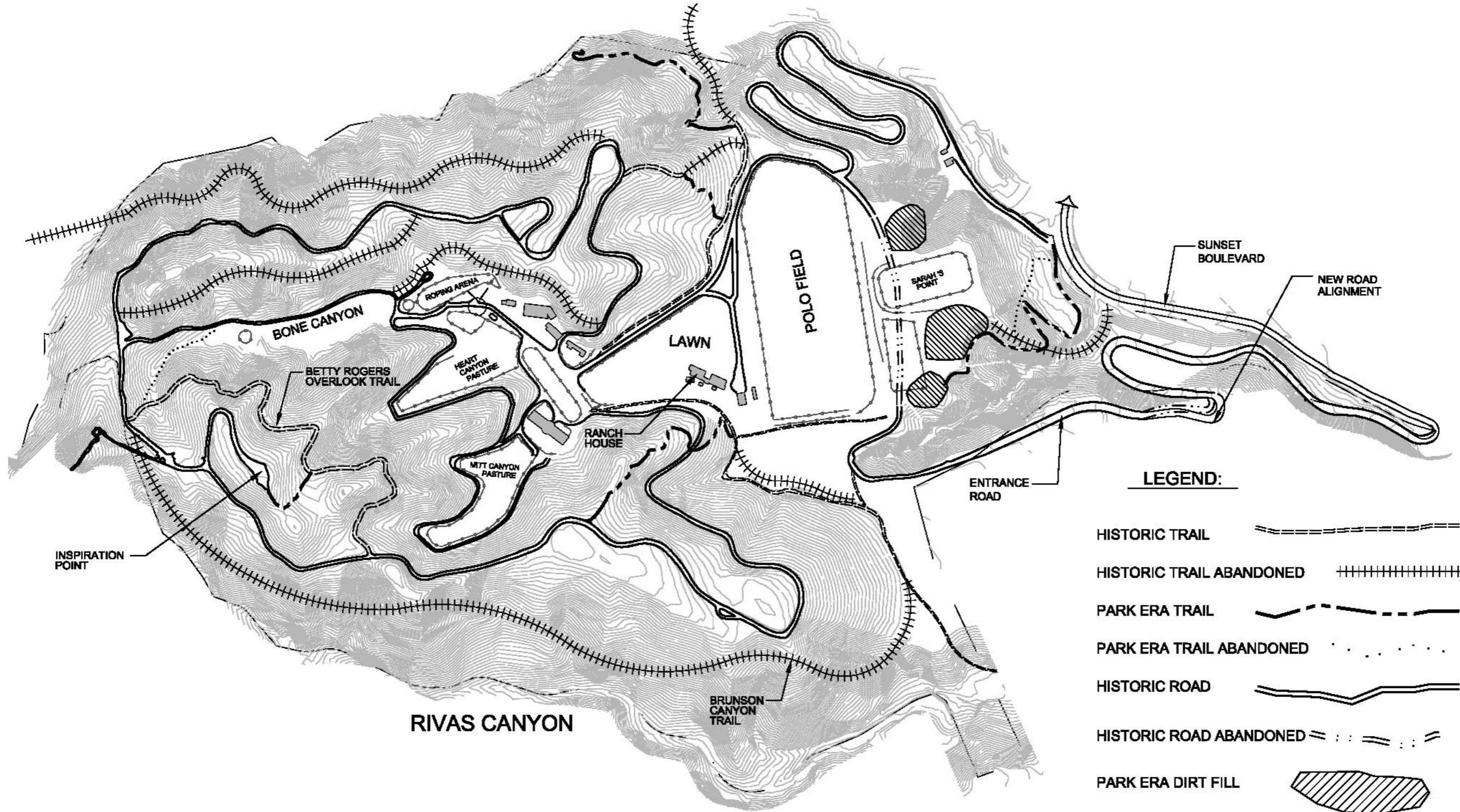
DESIGNED K. ADAMS
DRAWN B. STEVENS
CHECKED XXX

DATE 12/06/02
SCALE AS SHOWN

PROJECT NO.
915-559-01


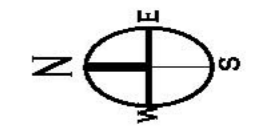
Z:\PROJECTS\AUTOCAD\

RUSTIC CANYON



LEGEND:

- HISTORIC TRAIL
- HISTORIC TRAIL ABANDONED
- PARK ERA TRAIL
- PARK ERA TRAIL ABANDONED
- HISTORIC ROAD
- HISTORIC ROAD ABANDONED
- PARK ERA DIRT FILL



SCALE: 1" = 400'

RIVAS CANYON