




Figure 3.5 Biological Resource Study Area



Legend

-  Study Area
-  Park Boundary
-  Historic District Boundary



These are general mapping boundaries. Please refer to land ownership records for more detailed information

