






















CLEAR LAKE

STATE PARK

-  Park Boundary
-  Park Entrance and Headquarters
-  Visitor Center
-  Overlook
-  Campground
-  Cabins
-  Picnic Area
-  Parking
-  Boat Launch
-  Swimming Beach
-  Park Maintenance
-  Maintenance Area
-  Unpaved Multi-use Trail
-  Paved Accessible Trail
-  Major Road
-  Paved Road
-  Unpaved Road
-  40-foot Contour
-  Waterways
-  Wetlands
-  Parcels



Esri World Hillshade/NAIP Imagery
20210027.03 GIS 003



Sources: Data downloaded from CA State Parks in 2022 and Lake County in 2023

Base Map - Overview