

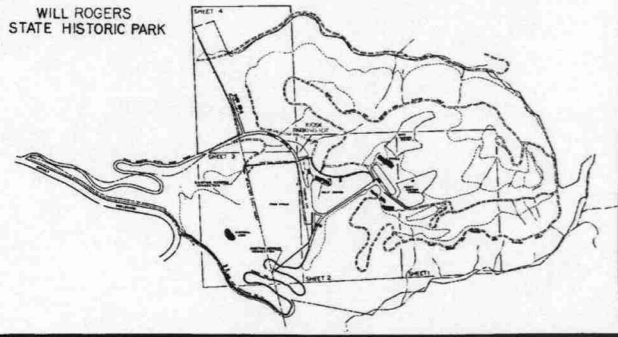


**WILL ROGERS STATE HISTORIC PARK:  
HISTORIC LANDSCAPE MANAGEMENT PLAN**

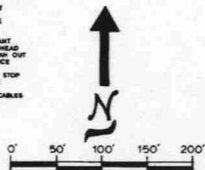
**PERIOD MAP -  
YEAR 1952**

COMPOSITE OF MARTIN SURVEY MAPS  
DIVISION OF BEACHES AND PARKS  
JUNE 1952

WILL ROGERS  
STATE HISTORIC PARK



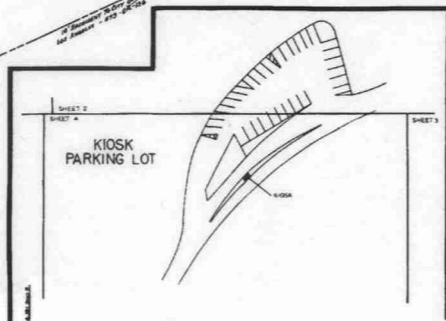
- LEGEND**
- EUCALIPTUS
  - PINE
  - PINE POLE
  - TELE. POLE
  - SEWER LINE
  - FIRE LINE
  - WALKWAY
  - FENCE
  - FENCE WITH POSTS
  - FENCE WITH RAILS
  - BOARD FENCE
  - BOARD FENCE TIPPED WITH CHAIN LINK
  - STEEL RAILING 3'-6" HIGH
  - WOOD CLOSING
  - GAS LINES
  - ELECTRIC CABLES
  - ROCK LINED DITCH



PARK

ROGERS

WILL



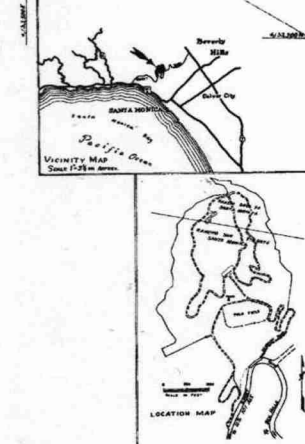
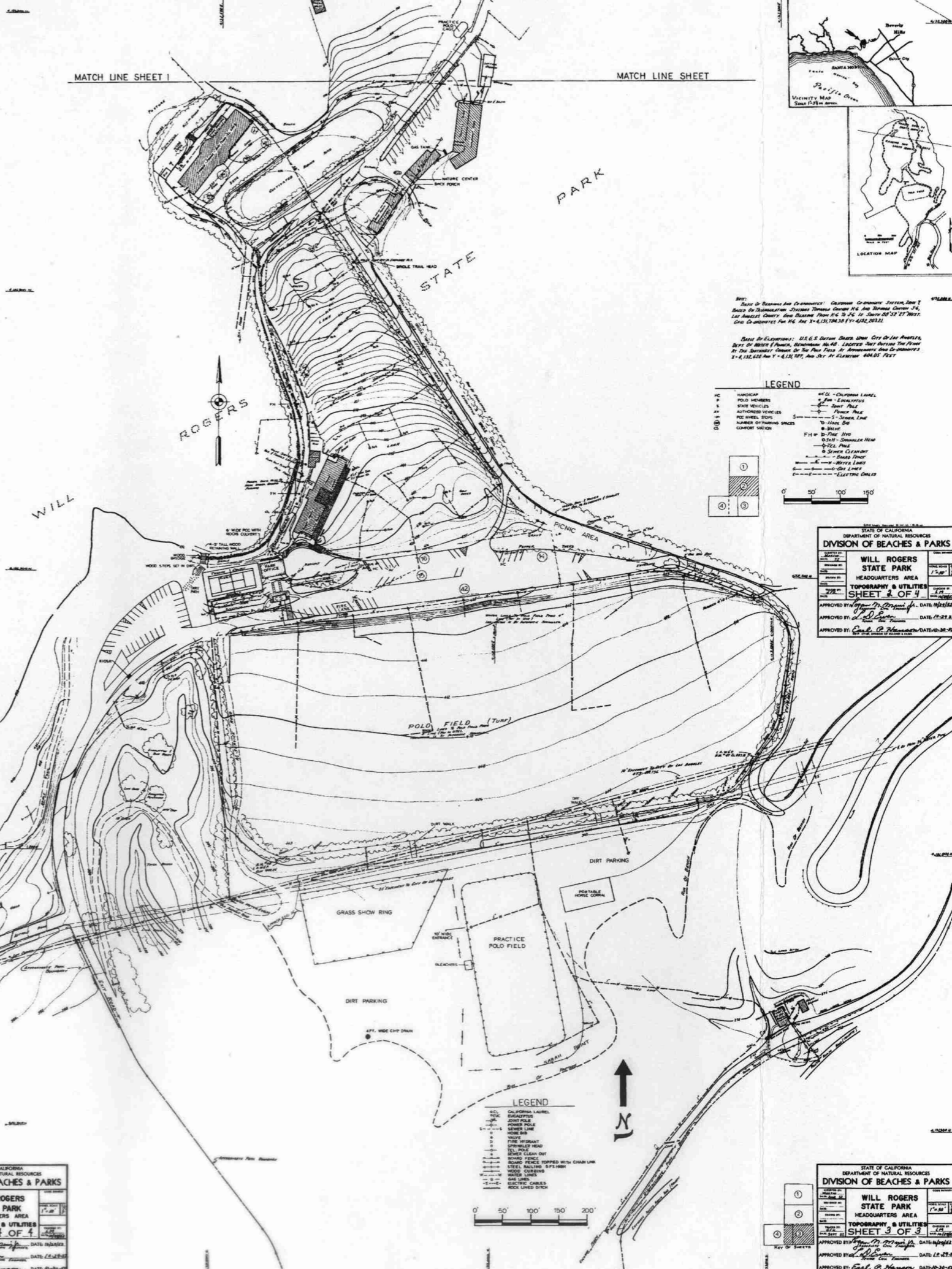
STATE OF CALIFORNIA  
DEPARTMENT OF NATURAL RESOURCES  
**DIVISION OF BEACHES & PARKS**

**WILL ROGERS STATE PARK**  
HEADQUARTERS AREA  
TOPOGRAPHY & UTILITIES  
SHEET 4 OF 4

APPROVED BY: *[Signature]* DATE: 6-22-52  
APPROVED BY: *[Signature]* DATE: 6-22-52

MATCH LINE SHEET 1

MATCH LINE SHEET



**NOTE:**  
BASE OF ELEVATIONS AND COORDINATES: CALIFORNIA COAST AND GEODETIC SURVEY, 1911  
BASE OF ELEVATIONS: "SANTA MONICA" CURVED "TERRACE" CURVES 1/4 AND 1/2 MILE CURVES 1/4,  
LOS ANGELES COUNTY AND BEARING FROM P.C. TO P.C. IS SOUTH 05° 12' 27" WEST;  
CURVE COEFFICIENT FOR P.C. AND 2 = 4,131,728.25 (1" = 4,132,000 FEET)

**BASE OF ELEVATIONS:** U.S.G.S. DATUM, SANTA MONICA CITY OF LOS ANGELES,  
DEPT. OF WATER POWER, BENCHMARK NO. 40. LINGERS JUST BEYOND THE PLANT  
IN THE SOUTHWEST CORNER OF THE OLD FUEL OIL TERMINAL AND CO-OPERATIVE  
1 = 4,132,628 AND Y = 4,132,787, AND 2 = 4,132,787

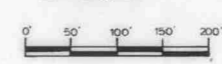
- LEGEND**
- CALIFORNIA LAUREL
  - EUCALIPTUS
  - PINE
  - PINE POLE
  - TELE. POLE
  - SEWER LINE
  - FIRE LINE
  - WALKWAY
  - FENCE
  - FENCE WITH POSTS
  - FENCE WITH RAILS
  - BOARD FENCE
  - BOARD FENCE TIPPED WITH CHAIN LINK
  - STEEL RAILING 3'-6" HIGH
  - WOOD CLOSING
  - GAS LINES
  - ELECTRIC CABLES
  - ROCK LINED DITCH

STATE OF CALIFORNIA  
DEPARTMENT OF NATURAL RESOURCES  
**DIVISION OF BEACHES & PARKS**

**WILL ROGERS STATE PARK**  
HEADQUARTERS AREA  
TOPOGRAPHY & UTILITIES  
SHEET 2 OF 4

APPROVED BY: *[Signature]* DATE: 6-22-52  
APPROVED BY: *[Signature]* DATE: 6-22-52

- LEGEND**
- CALIFORNIA LAUREL
  - EUCALIPTUS
  - PINE
  - PINE POLE
  - TELE. POLE
  - SEWER LINE
  - FIRE LINE
  - WALKWAY
  - FENCE
  - FENCE WITH POSTS
  - FENCE WITH RAILS
  - BOARD FENCE
  - BOARD FENCE TIPPED WITH CHAIN LINK
  - STEEL RAILING 3'-6" HIGH
  - WOOD CLOSING
  - GAS LINES
  - ELECTRIC CABLES
  - ROCK LINED DITCH



STATE OF CALIFORNIA  
DEPARTMENT OF NATURAL RESOURCES  
**DIVISION OF BEACHES & PARKS**

**WILL ROGERS STATE PARK**  
HEADQUARTERS AREA  
TOPOGRAPHY & UTILITIES  
SHEET 3 OF 3

APPROVED BY: *[Signature]* DATE: 6-22-52  
APPROVED BY: *[Signature]* DATE: 6-22-52