

# Potential Significance to Water Resources & Drainage Structure Condition Index

## DIABLO MINES

### Potential Road and Trail Impacts to Water Resources

- High
- Medium
- Low

### Drainage Structure Condition Index

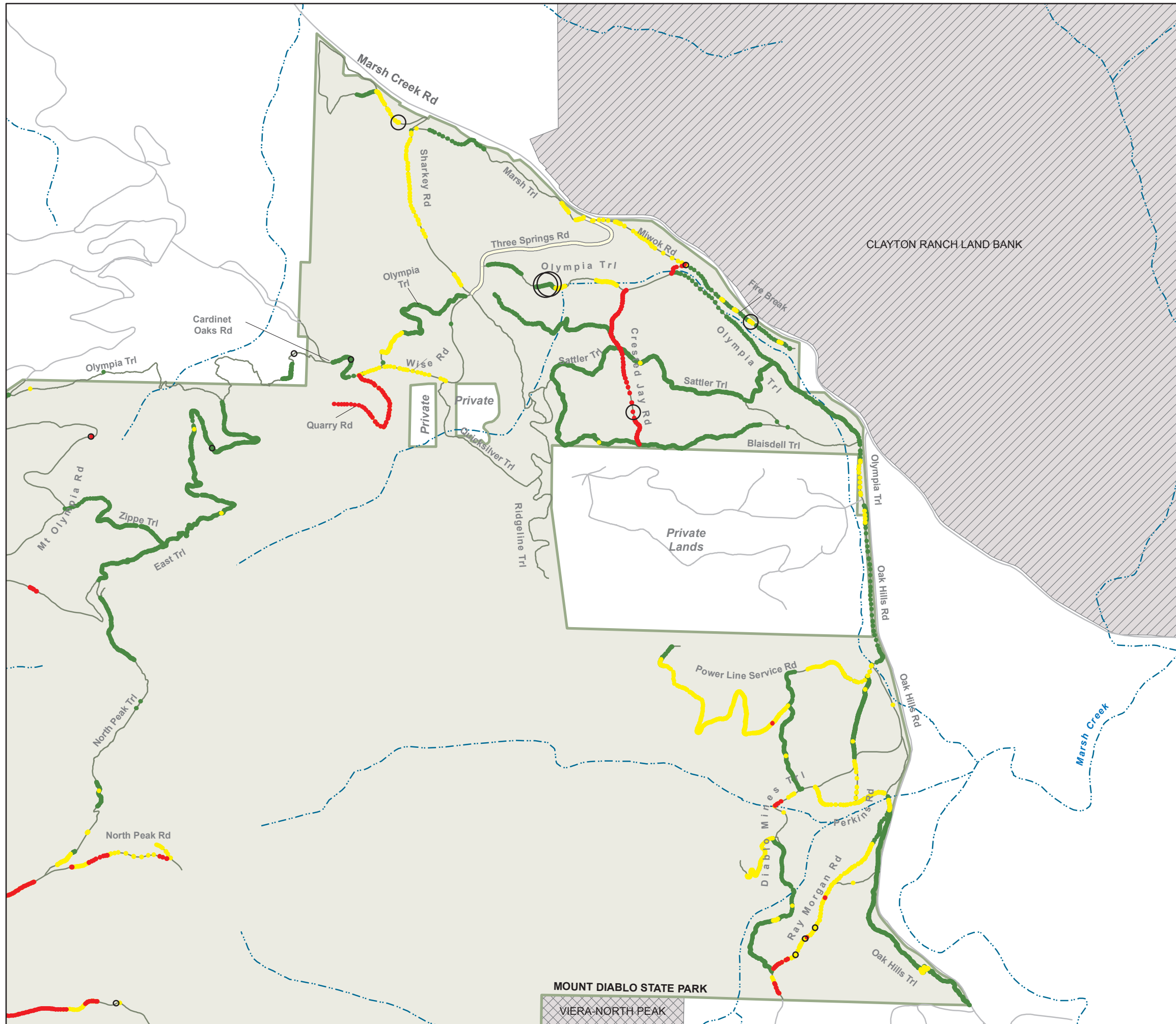
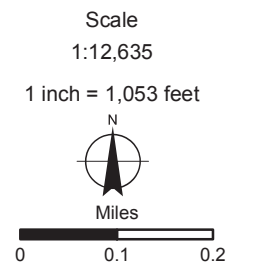
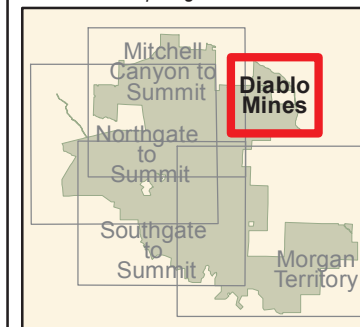
Higher Score = poor condition of structure

- Low
- Medium
- High

- Paved Park Roads
- Park Roads / Trails with No Significant Impacts to Water Resources
- Local Roads

- Mt Diablo State Park
- Other Public Lands
- ▨ No Access
- ▨ Restricted Access
- Intermittent Stream

### Map Page Location



## Mount Diablo State Park Road and Trail Management Plan

### NOTES:

Parcel boundaries are approximate and should not be considered legal descriptions. Maps are intended for study purposes only.

FACILITIES  
MANAGEMENT  
DIVISION

Date: 1/27/2015  
Sources:  
Calif. Dept. of Parks & Recreation  
Calif. Geologic Survey  
Road and Trail Inventory  
Other Public Lands:  
GreenInfo, Inc.

