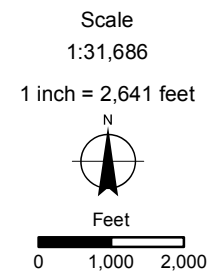
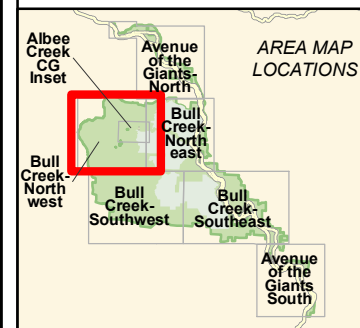


# Planning Recommendations

## BULL CREEK - NORTHWEST

- Existing Route Recommendations
  - Area Recommendations
  - Proposed New Routes
  - Change in Use Recommendations on Existing Trails - Add Bicycles.
  - Change in Use Recommendations on Existing Trails - Add Bicycles and Equestrians.
  - Proposed Trail Camps
- 
- Other reference layers:
- Humboldt Redwoods State Park
  - HRSP\_SubUnits\_ Revised...
  - State Park Trl; Hike
  - State Park Trl; Hike and Horse
  - State Park Trl; Hike, Bike and Horse
  - State Park Rd; Hike, Bike and Horse
  - State Park Rd; No Designated Trail Use
  - State Park Rd; Hike
  - Parking
  - Paved Park Roads
  - Bridges on Park Roads and Trails
  - Other campground
  - Horse Camp Area
  - Developed Camp Area
  - Environmental Camp Areas
  - Picnic Areas
  - Streams
  - Local Road

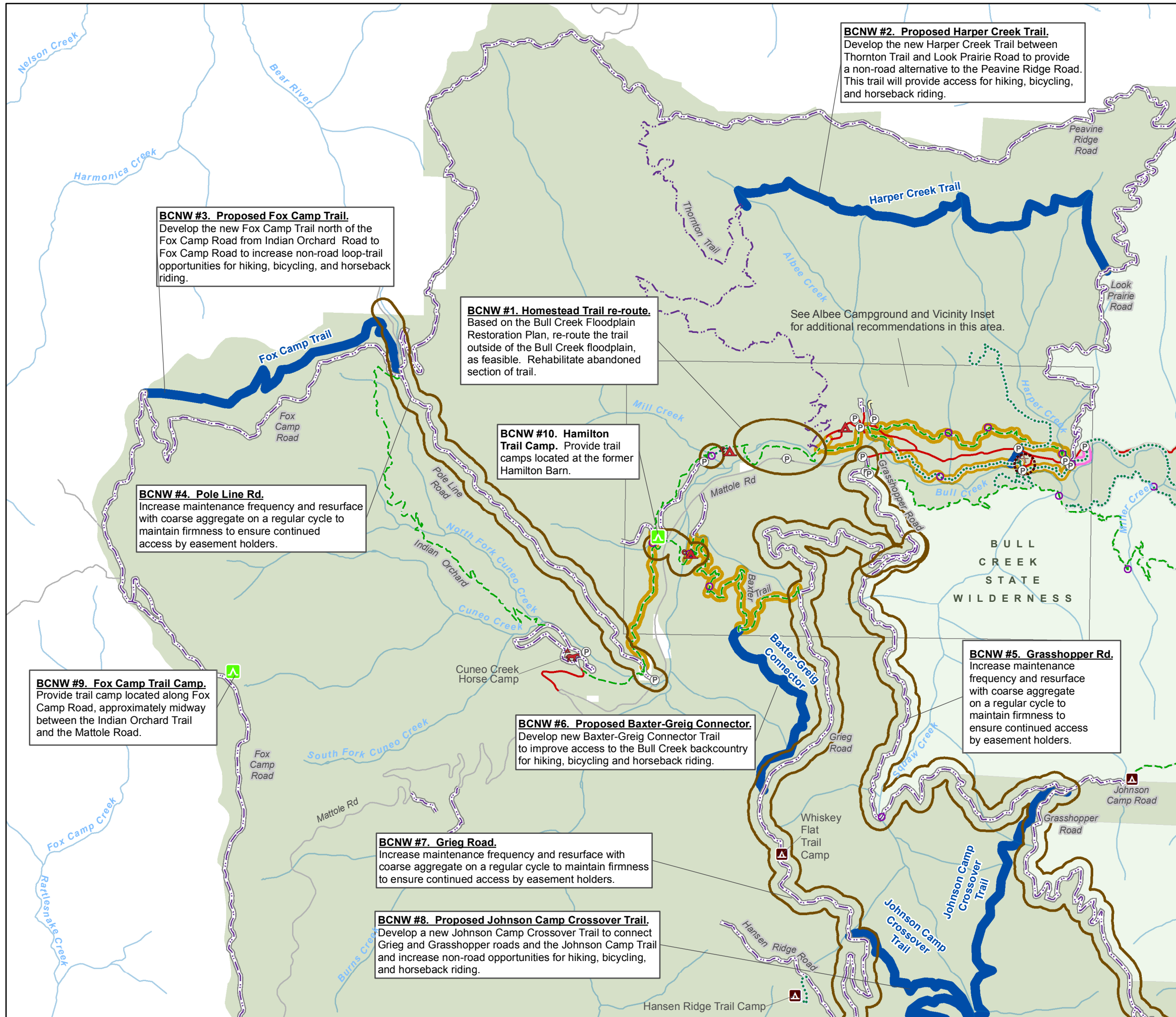


## Humboldt Redwoods State Park Road and Trail Management Plan

**NOTES:**  
Parcel boundaries are approximate and should not be considered legal descriptions. Maps are intended for study purposes only.

**CALIFORNIA STATE PARKS: NORTH COAST REDWOODS DISTRICT, & FACILITIES MANAGEMENT DIVISION**

Date: 3/22/2019  
Sources:  
Calif. Dept. of Parks & Recreation,  
Other Public Lands:  
GreenInfo, Inc.



**BCNW #2. Proposed Harper Creek Trail.**  
Develop the new Harper Creek Trail between Thornton Trail and Look Prairie Road to provide a non-road alternative to the Peavine Ridge Road. This trail will provide access for hiking, bicycling, and horseback riding.

**BCNW #3. Proposed Fox Camp Trail.**  
Develop the new Fox Camp Trail north of the Fox Camp Road from Indian Orchard Road to Fox Camp Road to increase non-road loop-trail opportunities for hiking, bicycling, and horseback riding.

**BCNW #1. Homestead Trail re-route.**  
Based on the Bull Creek Floodplain Restoration Plan, re-route the trail outside of the Bull Creek floodplain, as feasible. Rehabilitate abandoned section of trail.

**BCNW #10. Hamilton Trail Camp.** Provide trail camps located at the former Hamilton Barn.

**BCNW #4. Pole Line Rd.**  
Increase maintenance frequency and resurface with coarse aggregate on a regular cycle to maintain firmness to ensure continued access by easement holders.

**BCNW #9. Fox Camp Trail Camp.**  
Provide trail camp located along Fox Camp Road, approximately midway between the Indian Orchard Trail and the Mattole Road.

**BCNW #6. Proposed Baxter-Greig Connector.**  
Develop new Baxter-Greig Connector Trail to improve access to the Bull Creek backcountry for hiking, bicycling and horseback riding.

**BCNW #5. Grasshopper Rd.**  
Increase maintenance frequency and resurface with coarse aggregate on a regular cycle to maintain firmness to ensure continued access by easement holders.

**BCNW #7. Grieg Road.**  
Increase maintenance frequency and resurface with coarse aggregate on a regular cycle to maintain firmness to ensure continued access by easement holders.

**BCNW #8. Proposed Johnson Camp Crossover Trail.**  
Develop a new Johnson Camp Crossover Trail to connect Grieg and Grasshopper roads and the Johnson Camp Trail and increase non-road opportunities for hiking, bicycling, and horseback riding.

See Albee Campground and Vicinity Inset for additional recommendations in this area.