






















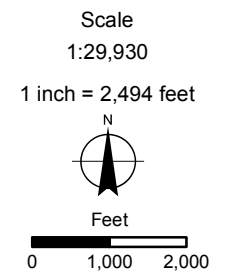
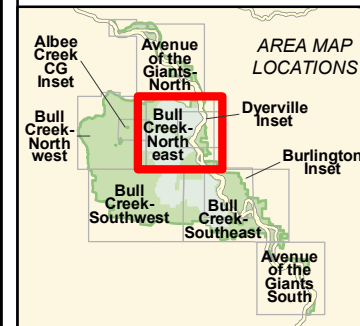


Planning Recommendations

BULL CREEK - NORTHEAST

-  Existing Route Recommendations
-  Area Recommendations
-  Proposed New Routes
-  Change in Use Recommendations on Existing Trails - Add Bicycles.
-  Change in Use Recommendations on Existing Trails - Add Bicycles and Equestrians.
-  Proposed Founder's Grove to Rails to Trails connector

- Other reference layers:
-  Humboldt Redwoods State Park
 -  Subunits - Wilderness, Preserves
 -  State Park Trl; Hike
 -  State Park Trl; Hike and Horse
 -  Accessible Trail Highlight
 -  State Park Rd; Hike, Bike and Horse
 -  State Park Rd; Hike
 -  Parking
 -  Paved Park Roads
 -  Bridges on Park Roads and Trails
 -  Other campground
 -  Picnic Areas
 -  Streams
 -  Highways
 -  Local Road
 -  Cities, Towns, Places
 -  Railroads



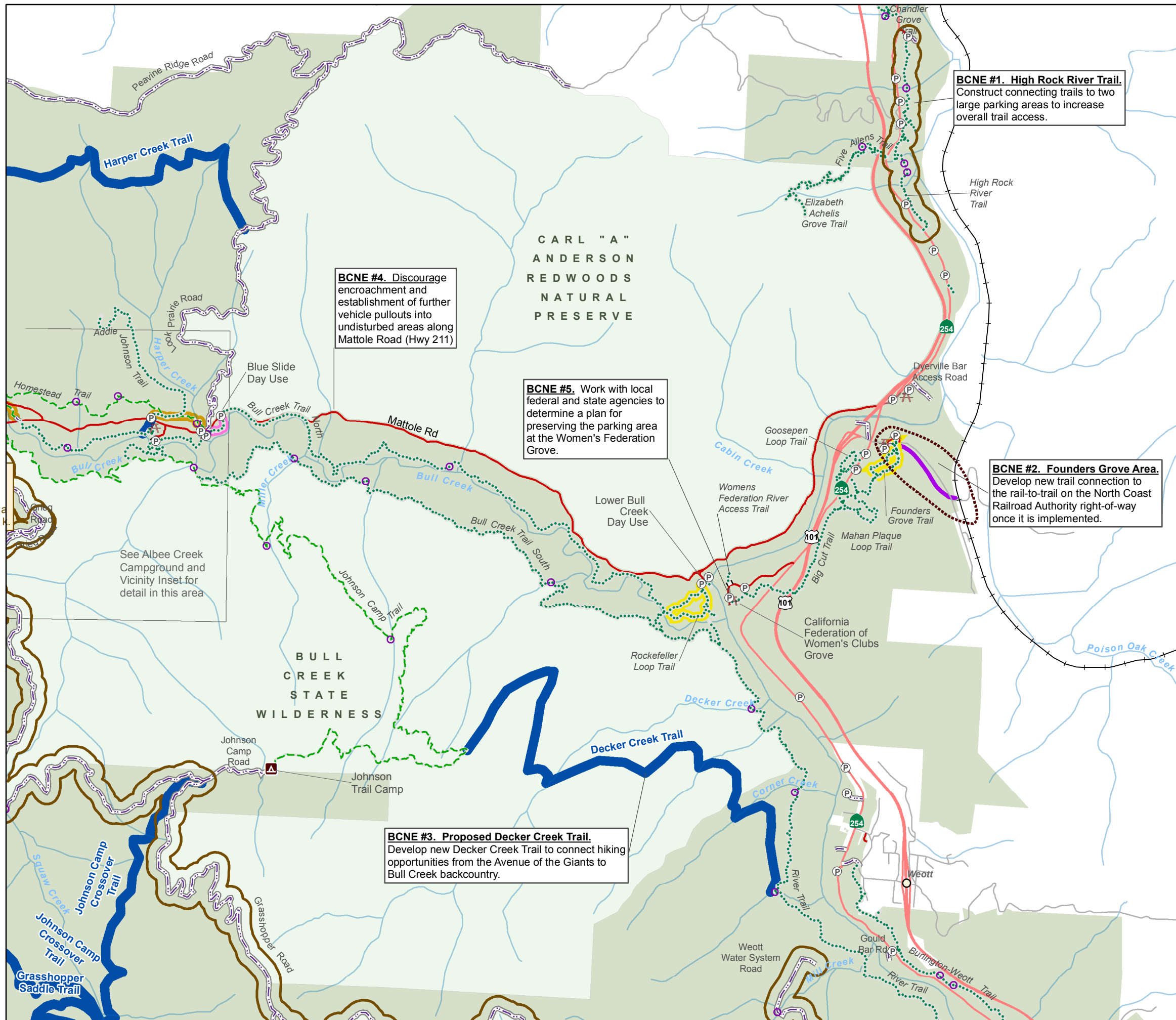
Humboldt Redwoods State Park Road and Trail Management Plan

NOTES:

Parcel boundaries are approximate and should not be considered legal descriptions. Maps are intended for study purposes only.

CALIFORNIA STATE PARKS: NORTH COAST REDWOODS DISTRICT, & FACILITIES MANAGEMENT DIVISION

Date: 3/21/2019
Sources:
Calif. Dept. of Parks & Recreation,
Other Public Lands:
GreenInfo, Inc.



See Albee Creek Campground and Vicinity Inset for detail in this area

CARL "A" ANDERSON REDWOODS NATURAL PRESERVE

BULL CREEK STATE WILDERNESS