
















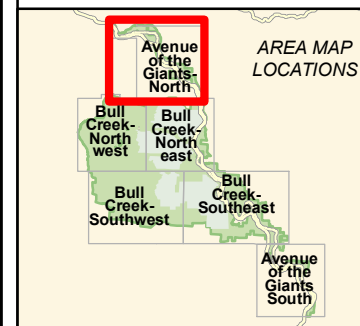
Planning Recommendations

AVENUE OF THE GIANTS - NORTH


 Area Recommendations

Other reference layers:

- | | |
|---|--|
|  Humboldt Redwoods State Park |  Paved Park Roads |
|  Wilderness / Natural Preserve |  Bridges on Park Roads and Trails |
|  State Park Trl; Hike |  Streams |
|  Accessible Trail Highlight |  Highways |
|  Paved Park Trails |  Local Road |
|  State Park Rd; Hike, Bike and Horse |  Cities, Towns, Places |
|  Parking |  Railroads |



Scale
1:33,760
1 inch = 2,813 feet


Miles
0 0.1 0.2

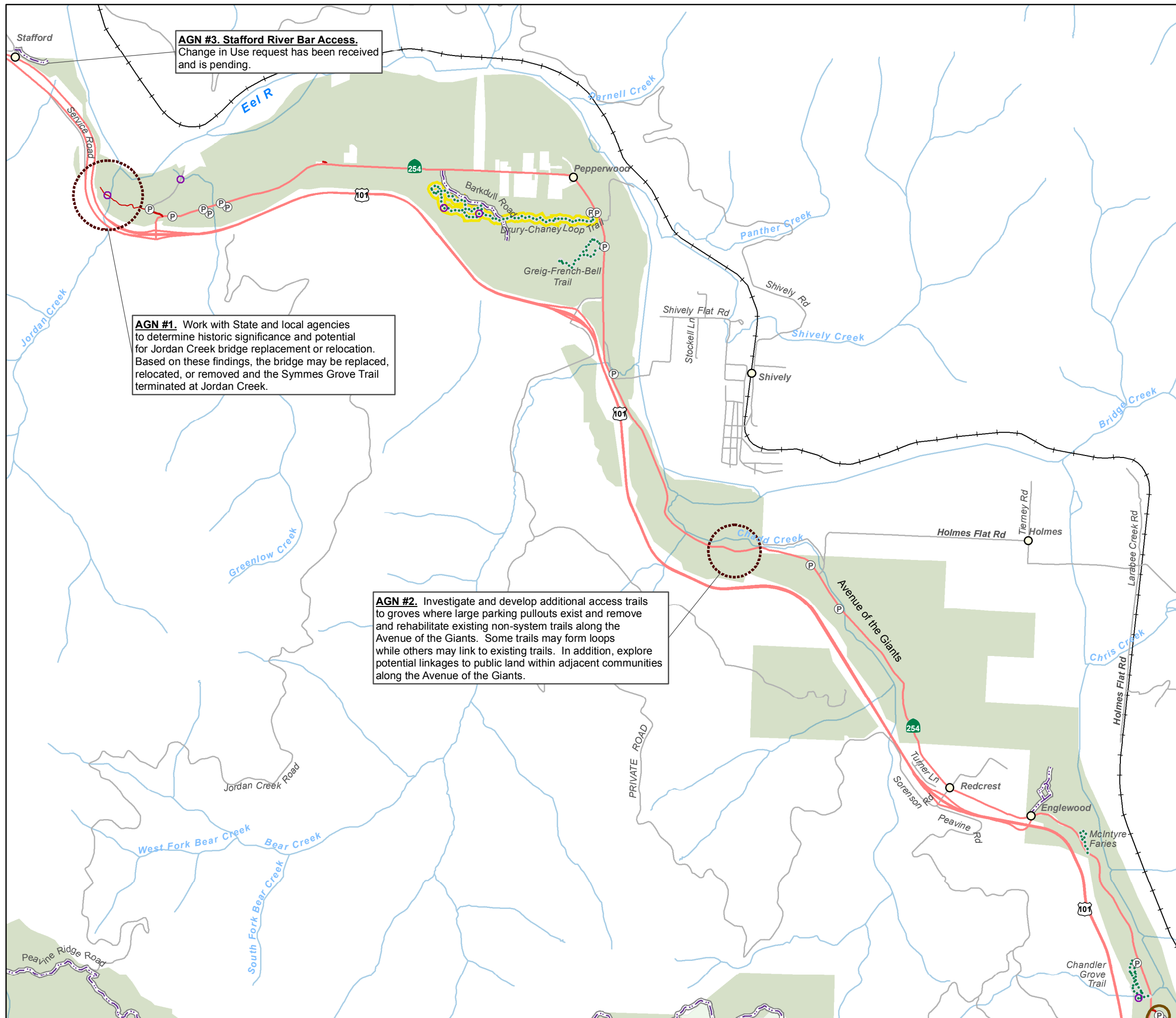
Humboldt Redwoods State Park Road and Trail Management Plan

NOTES:

Parcel boundaries are approximate and should not be considered legal descriptions. Maps are intended for study purposes only.

**CALIFORNIA STATE PARKS:
NORTH COAST REDWOODS DISTRICT, & FACILITIES MANAGEMENT DIVISION**

Date: 3/22/2019
Sources:
Calif. Dept. of Parks & Recreation,
Other Public Lands:
GreenInfo, Inc.



AGN #3. Stafford River Bar Access.
Change in Use request has been received and is pending.

AGN #1. Work with State and local agencies to determine historic significance and potential for Jordan Creek bridge replacement or relocation. Based on these findings, the bridge may be replaced, relocated, or removed and the Symmes Grove Trail terminated at Jordan Creek.

AGN #2. Investigate and develop additional access trails to groves where large parking pullouts exist and remove and rehabilitate existing non-system trails along the Avenue of the Giants. Some trails may form loops while others may link to existing trails. In addition, explore potential linkages to public land within adjacent communities along the Avenue of the Giants.