




















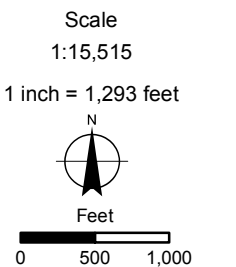
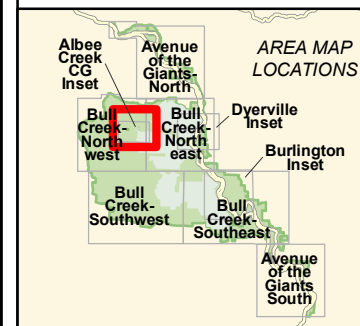


Planning Recommendations

ALBEE CREEK CAMPGROUND AND VICINITY

-  Existing Route Recommendations
-  Area Recommendations
-  Proposed New Routes
-  Change in Use Recommendations on Existing Trails - Add Bicycles.
-  Change in Use Recommendations on Existing Trails - Add Bicycles and Equestrians.

- Other reference layers:
-  Humboldt Redwoods State Park
 -  Subunits - Wilderness, Preserves
 -  State Park Trl; Hike
 -  State Park Trl; Hike and Horse
 -  State Park Trl; Hike, Bike and Horse
 -  State Park Rd; Hike, Bike and Horse
 -  State Park Rd; No Designated Trail Use
 -  State Park Rd; Hike
 -  Parking
 -  Paved Park Roads
 -  Bridges on Park Roads and Trails
 -  Horse Camp Area
 -  Developed Camp Area
 -  Environmental Camp Areas
 -  Picnic Areas
 -  Streams



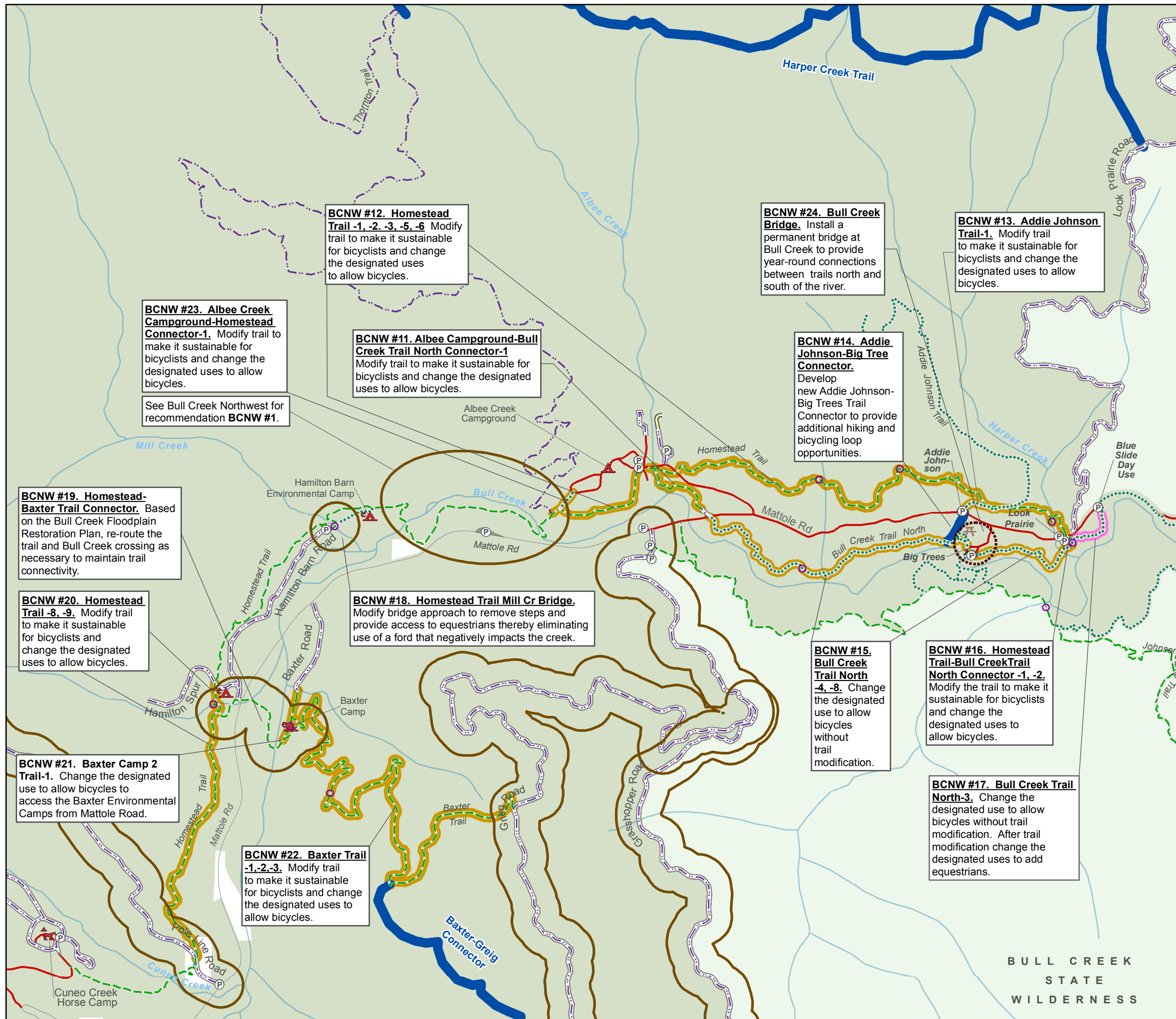
Humboldt Redwoods State Park Road and Trail Management Plan

NOTES:

Parcel boundaries are approximate and should not be considered legal descriptions. Maps are intended for study purposes only.

CALIFORNIA STATE PARKS:
NORTH COAST REDWOODS DISTRICT, & FACILITIES MANAGEMENT DIVISION

Date: 3/22/2019
Sources:
Calif. Dept. of Parks & Recreation,
Other Public Lands:
GreenInfo, Inc.



BCNW #23. Albee Creek Campground-Homestead Connector-1. Modify trail to make it sustainable for bicyclists and change the designated uses to allow bicycles.

See Bull Creek Northwest for recommendation **BCNW #1.**

BCNW #12. Homestead Trail -1, -2, -3, -5, -6 Modify trail to make it sustainable for bicyclists and change the designated uses to allow bicycles.

BCNW #11. Albee Campground-Bull Creek Trail North Connector-1 Modify trail to make it sustainable for bicyclists and change the designated uses to allow bicycles.

BCNW #24. Bull Creek Bridge. Install a permanent bridge at Bull Creek to provide year-round connections between trails north and south of the river.

BCNW #13. Addie Johnson Trail-1. Modify trail to make it sustainable for bicyclists and change the designated uses to allow bicycles.

BCNW #14. Addie Johnson-Big Tree Connector. Develop new Addie Johnson-Big Trees Trail Connector to provide additional hiking and bicycling loop opportunities.

BCNW #19. Homestead-Baxter Trail Connector. Based on the Bull Creek Floodplain Restoration Plan, re-route the trail and Bull Creek crossing as necessary to maintain trail connectivity.

BCNW #20. Homestead Trail -8, -9. Modify trail to make it sustainable for bicyclists and change the designated uses to allow bicycles.

BCNW #18. Homestead Trail Mill Cr Bridge. Modify bridge approach to remove steps and provide access to equestrians thereby eliminating use of a ford that negatively impacts the creek.

BCNW #15. Bull Creek Trail North -4, -8. Change the designated use to allow bicycles without trail modification.

BCNW #16. Homestead Trail-Bull Creek Trail North Connector -1, -2. Modify the trail to make it sustainable for bicyclists and change the designated uses to allow bicycles.

BCNW #21. Baxter Camp 2 Trail-1. Change the designated use to allow bicycles to access the Baxter Environmental Camps from Mattole Road.

BCNW #22. Baxter Trail -1,-2,-3. Modify trail to make it sustainable for bicyclists and change the designated uses to allow bicycles.

BCNW #17. Bull Creek Trail North-3. Change the designated use to allow bicycles without trail modification. After trail modification change the designated uses to add equestrians.

BULL CREEK STATE WILDERNESS