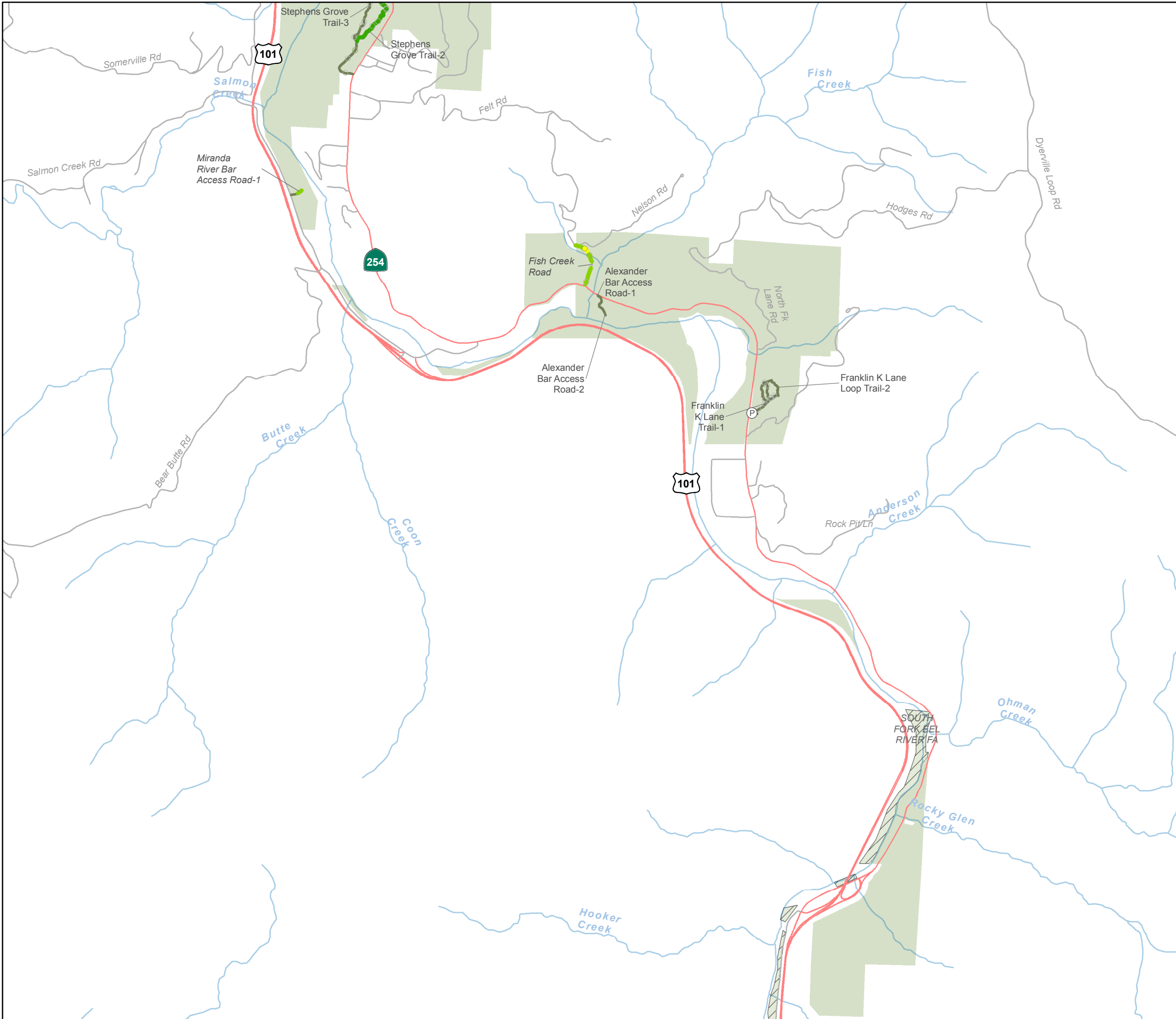


Potential Significance to Water Resources and Drainage Structure Condition



AVENUE OF THE GIANTS - SOUTH

Potential Significance to Water Resources, and Drainage Structure Condition

Potential Significance to Water Resources (PointFeatures)

- 1 - 5 (least significant)
- 6 - 9 (less significant)
- 10 - 12 (moderate significance)
- 13 - 20 (higher significance)
- 21 - 64 (most significant)

Potential Significance to Water Resources (Line Features)

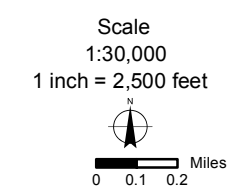
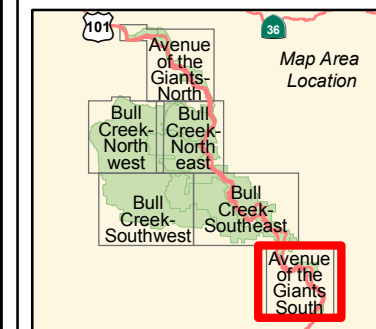
- 1 - 5 (least significant)
- 6 - 9 (less significant)
- 10 - 12 (moderate significance)
- 13 - 20 (higher significance)
- 21 - 64 (most significant)

Drainage Structure Problem Severity (Point Features)

- critical
- high
- moderate

Reference Features:

- Park Property
- Local Road
- Park Routes
- Highways
- Other Public Lands
- ▨ Restricted Access
- Ⓟ Parking



Humboldt Redwoods State Park Road and Trail Management Plan

NOTES:
Parcel boundaries are approximate and should not be considered legal descriptions. Maps are intended for study purposes only.

CALIFORNIA STATE PARKS NORTH COAST REDWOODS DISTRICT & FACILITIES MANAGEMENT DIVISION

Date: 3/21/2019
Sources:
Calif. Dept. of Parks & Recreation
Other Public Lands
GreenInfo, Inc.

