






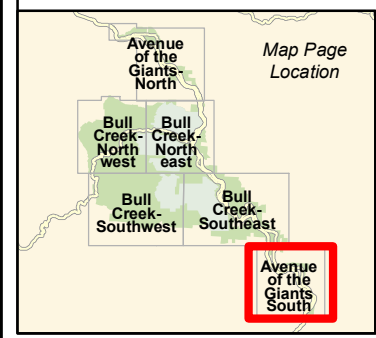
# Maintenance Recommendations

## AVENUE OF THE GIANTS - SOUTH

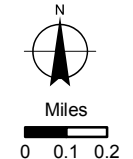
-  Unsustainable. Remove, Reconstruct/Re-Engineer, and/or Reroute
-  Sustainable with Reconstruction/ Re-engineering
-  Sustainable with Maintenance
-  Non-system route
-  User-created Trail Intersections. Remove Trail and Rehabilitate Vegetation.

*Note: Recommendations are made by road or trail segment. Segment recommendations may apply to only a portion of the segment (e.g. a road with a "Remove, Reconstruct/Reengineer, and Reroute" recommendation may include locations within the trail segment requiring maintenance, locations requiring reconstruction/reengineering, and locations requiring reroutes).*

- Other Reference Layers:
-  Humboldt Redwoods State Park
  -  Paved State Park Road
  -  Highways
  -  Local Road
  -  Streams
  -  City Points
  -  Parking



Scale  
1:29,900  
1 inch = 2,492 feet



Miles  
0 0.1 0.2

## Humboldt Redwoods State Park Road and Trail Management Plan

**NOTES:**  
Parcel boundaries are approximate and should not be considered legal descriptions. Maps are intended for study purposes only.

**CALIFORNIA STATE PARKS: NORTH COAST REDWOODS DISTRICT, & FACILITIES MANAGEMENT DIVISION**

Date: 4/3/2017  
Sources:  
Calif. Dept. of Parks & Recreation,  
Other Public Lands:  
GreenInfo, Inc.

