

Existing Roads and Trails

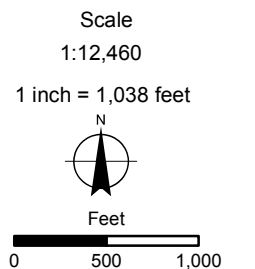
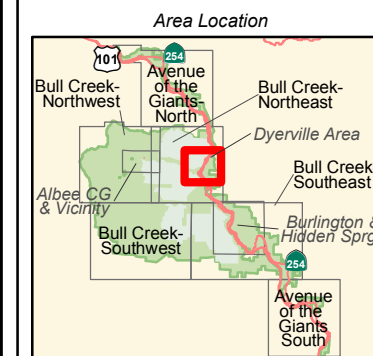
DYERVILLE AREA

Current Road & Trail Network by Category and Use Designation

- Hike
- State Park Rd, Hike, Bike and Horse
- State Park Rd, Hike
- Paved Park Roads
- Accessible Trail Highlight

Reference Features

- Humboldt Redwoods State Park
- Subunits - Wilderness, Preserves
- Picnic Areas
- Gate
- Streams
- Highways
- Local Road
- Parking



Humboldt Redwoods State Park Road and Trail Inventory and Assessment

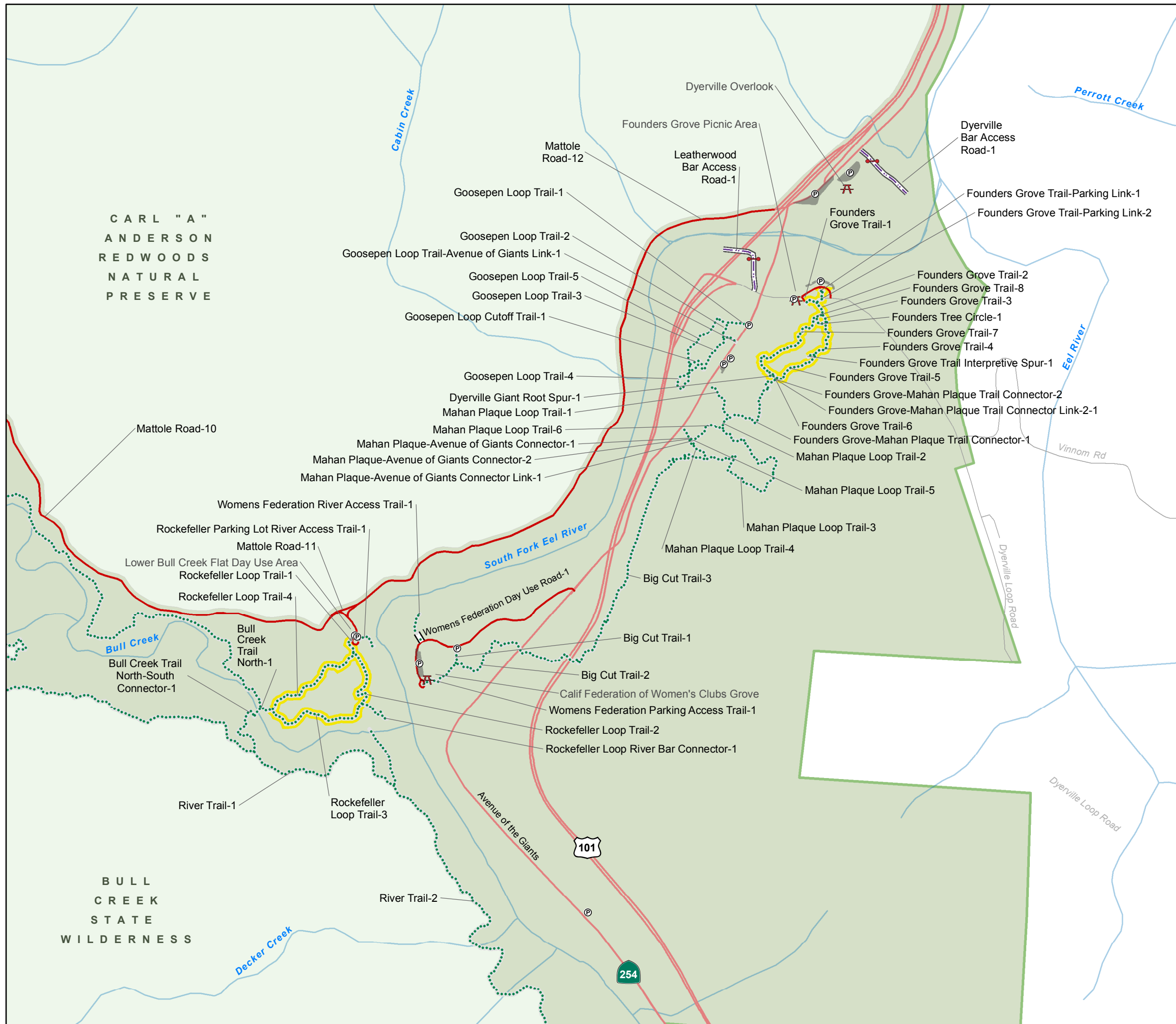
NOTES:

Parcel boundaries are approximate and should not be considered legal descriptions. Maps are intended for study purposes only.

CALIFORNIA
STATE PARKS
NORTH COAST
REDWOODS
DISTRICT &
FACILITIES
MANAGEMENT
DIVISION

Date: 3/21/2019

Sources:
Calif. Dept. of Parks &
Recreation
Other Public Lands
GreenInfo, Inc.



CARL "A"
ANDERSON
REDWOODS
NATURAL
PRESERVE

BULL
CREEK
STATE
WILDERNESS