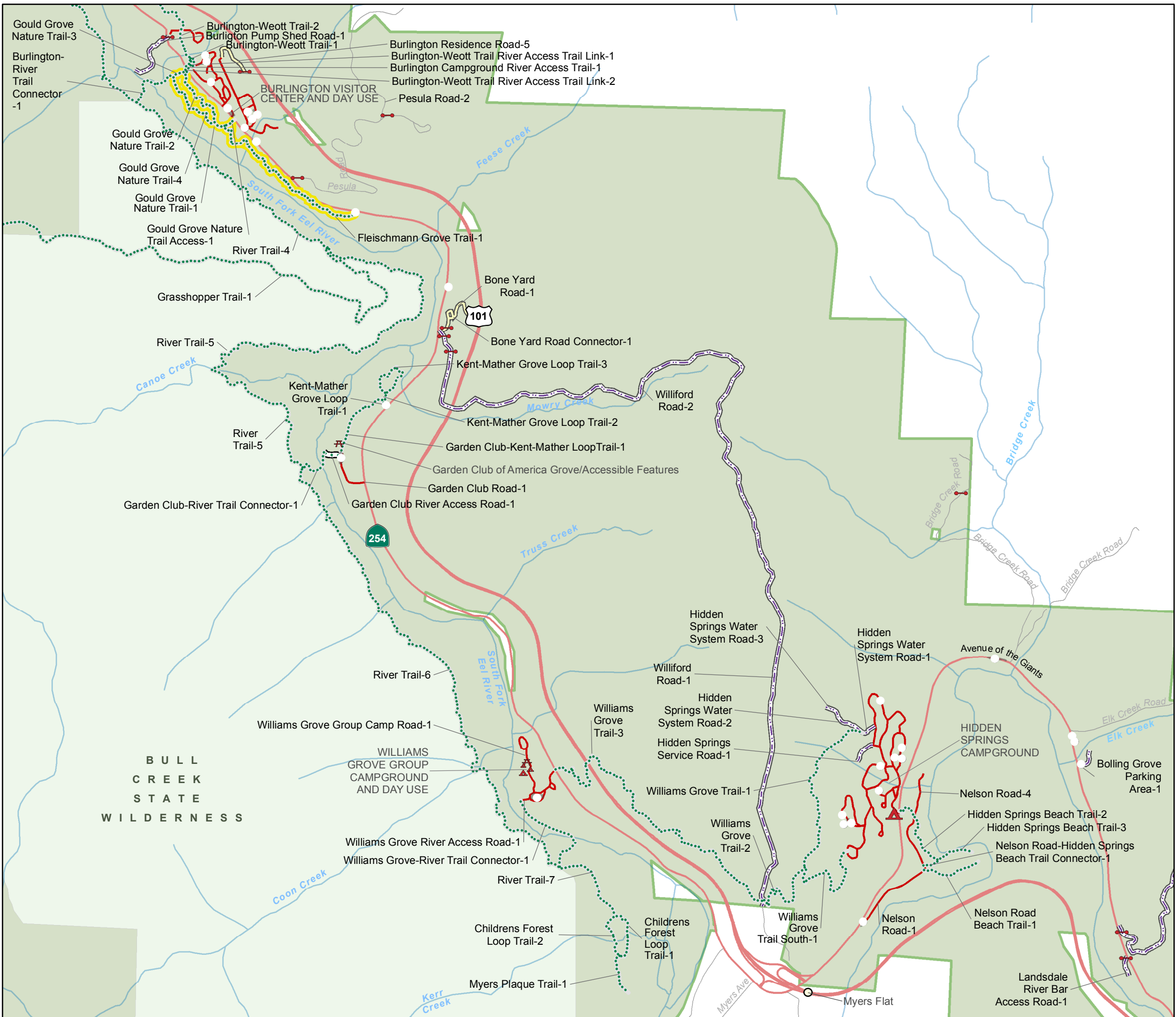


Existing Roads and Trails



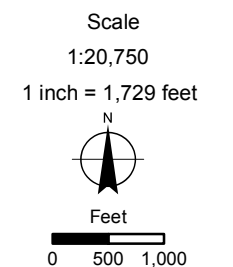
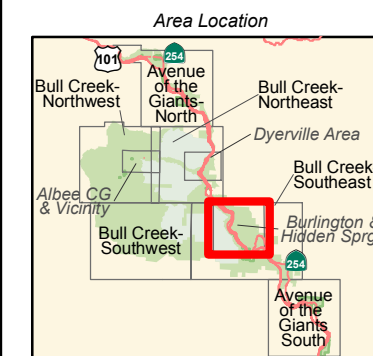
BURLINGTON AND HIDDEN SPRINGS

Current Road & Trail Network by Category and Use Designation

- ⋯ Hike
- State Park Rd, Hike, Bike and Horse
- State Park Rd, No Designated Use
- State Park Rd, Hike
- Paved Park Roads
- Accessible Trail Highlight

Reference Features

- Humboldt Redwoods State Park
- Subunits - Wilderness, Preserves
- ⛺ Picnic Areas
- ⛳ Group Camp
- ⛴ Campground
- Gate
- Streams
- Highways
- Local Road
- P Parking



Humboldt Redwoods State Park Road and Trail Inventory and Assessment

NOTES:
Parcel boundaries are approximate and should not be considered legal descriptions. Maps are intended for study purposes only.

<p>CALIFORNIA STATE PARKS NORTH COAST REDWOODS DISTRICT & FACILITIES MANAGEMENT DIVISION</p>	<p>Date: 3/20/2019</p> <p>Sources: Calif. Dept. of Parks & Recreation Other Public Lands GreenInfo, Inc.</p>	
---	--	--