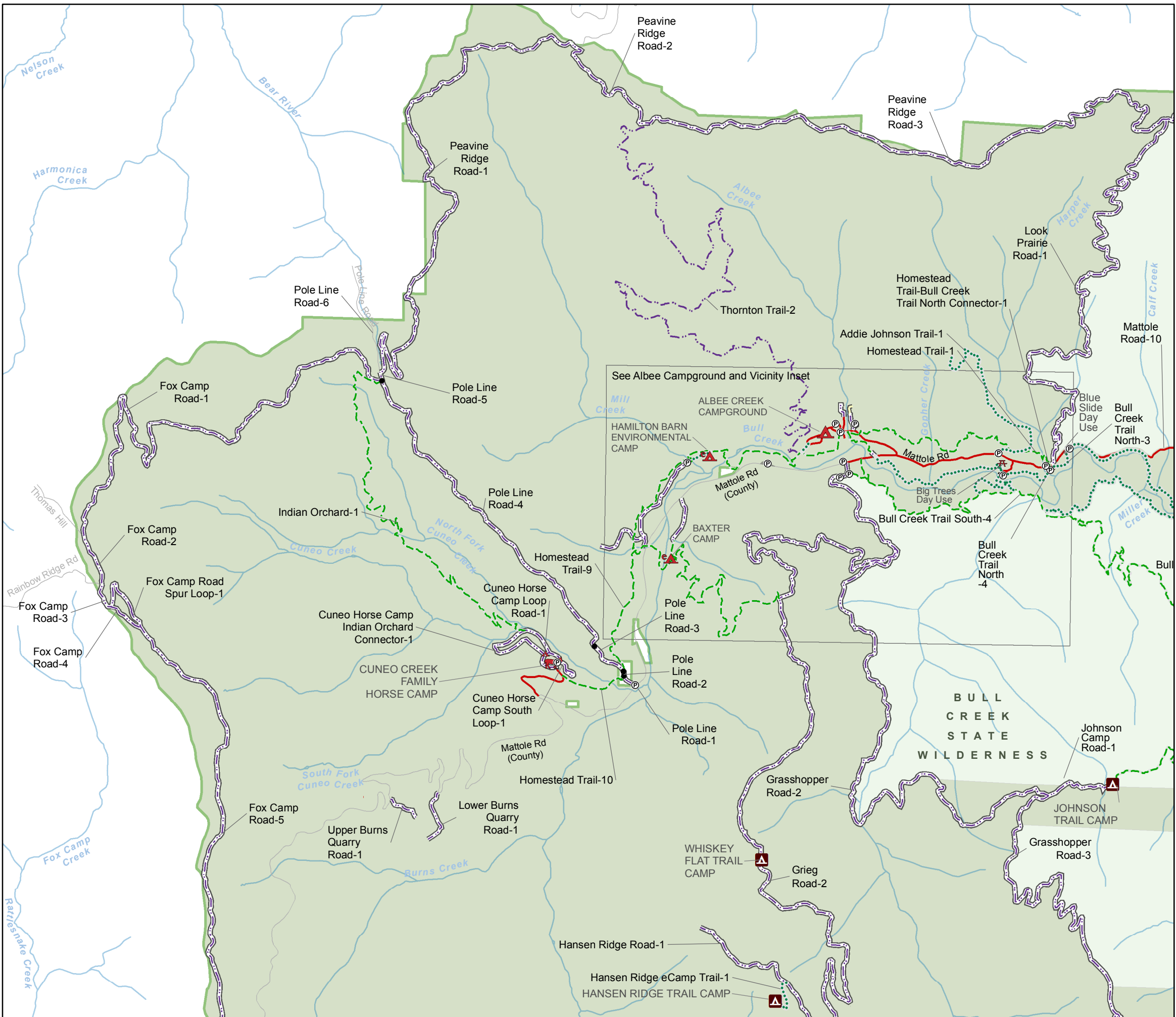


Existing Roads and Trails



BULL CREEK - NORTHWEST

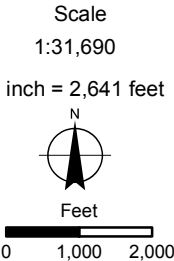
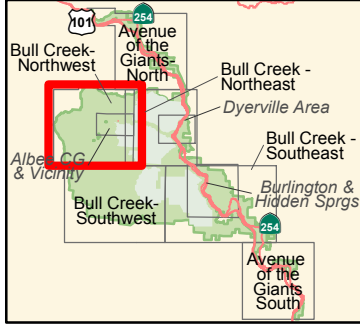
Current Road & Trail Network by Category and Use Designation

- Hike
- Hike and Horse
- Hike, Bike and Horse
- State Park Rd, Hike, Bike and Horse
- State Park Rd, No Designated Trail Use
- State Park Rd, Hike
- Paved Park Roads

Reference Features

- Humboldt Redwoods State Park
- Subunits - Wilderness, Preserves
- Picnic Areas
- Campground-Other category
- Horse Camp
- Environmental Camp Area
- Campground
- Streams
- Highways
- Local Road
- Calib_Pts_Rd
- Parking

Area Location



Humboldt Redwoods State Park Road and Trail Management Plan

NOTES:
Parcel boundaries are approximate and should not be considered legal descriptions. Maps are intended for study purposes only.

CALIFORNIA STATE PARKS
NORTH COAST REDWOODS DISTRICT & FACILITIES MANAGEMENT DIVISION

Date: 3/22/2019
Sources:
Calif. Dept. of Parks & Recreation
Other Public Lands
GreenInfo, Inc.

