
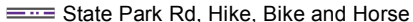
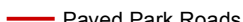





Existing Roads and Trails

AVENUE OF THE GIANTS SOUTH





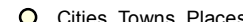

Current Road & Trail Network by Category and Use Designation

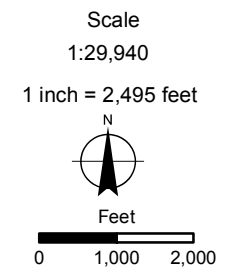
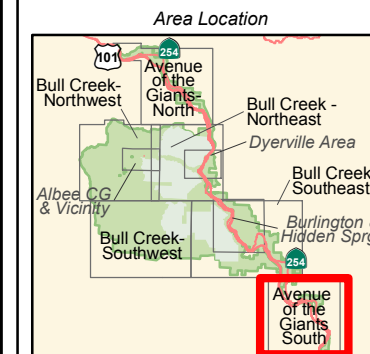
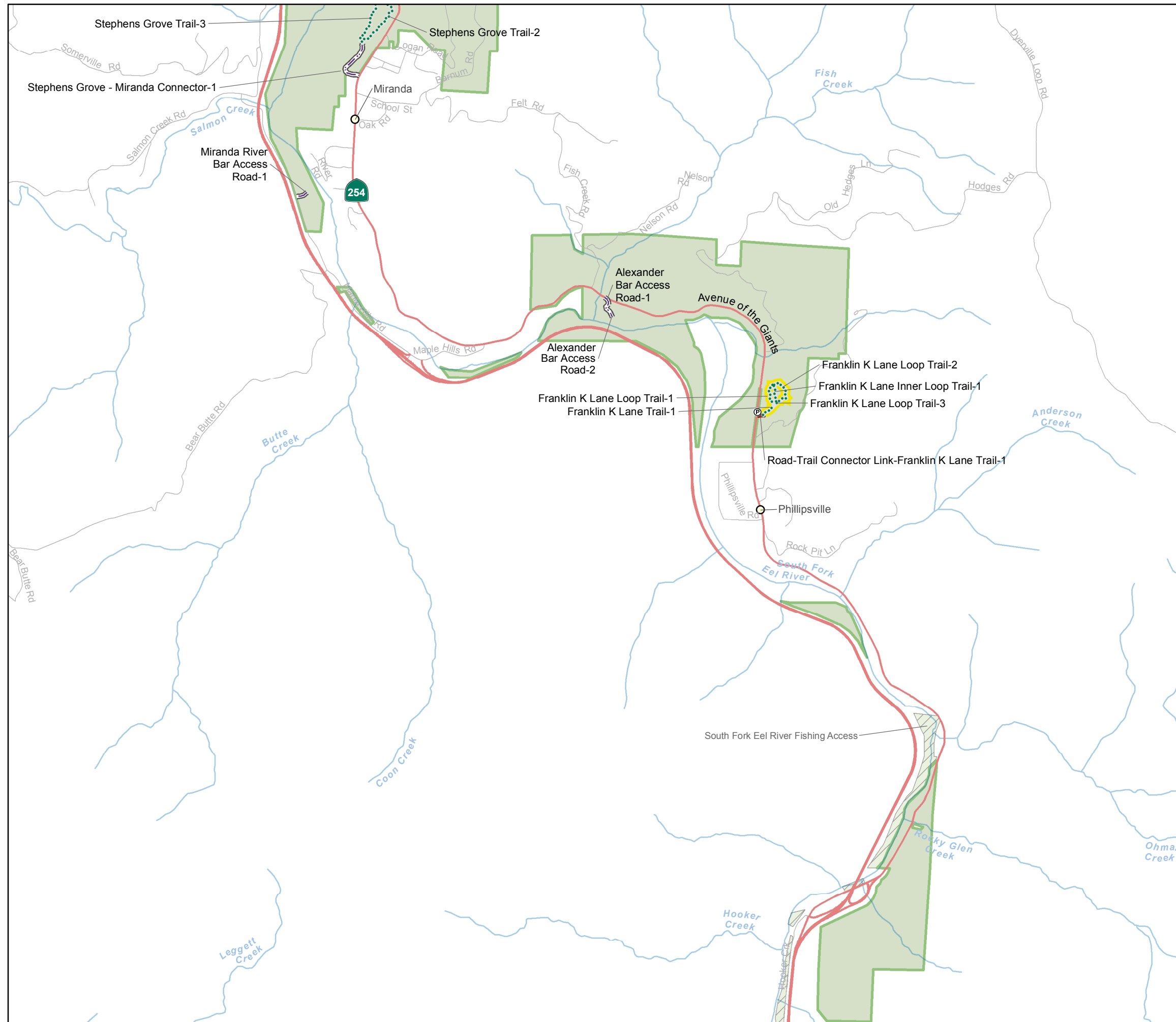
-  Hike
-  State Park Rd, Hike, Bike and Horse
-  Paved Park Roads
-  Accessible Trail Highlight

Reference Features

-  Humboldt Redwoods State Park
-  Other Public Lands

Other Public Lands Access Restrictions

-  Restricted Access
-  Streams
-  Highways
-  Local Road
-  Cities, Towns, Places
-  Parking



Humboldt Redwoods State Park Road and Trail Management Plan

NOTES:

Parcel boundaries are approximate and should not be considered legal descriptions. Maps are intended for study purposes only.

CALIFORNIA STATE PARKS
NORTH COAST
REDWOODS DISTRICT & FACILITIES
MANAGEMENT DIVISION

Date: 3/20/2019

Sources:
Calif. Dept. of Parks & Recreation
Other Public Lands
GreenInfo, Inc.

