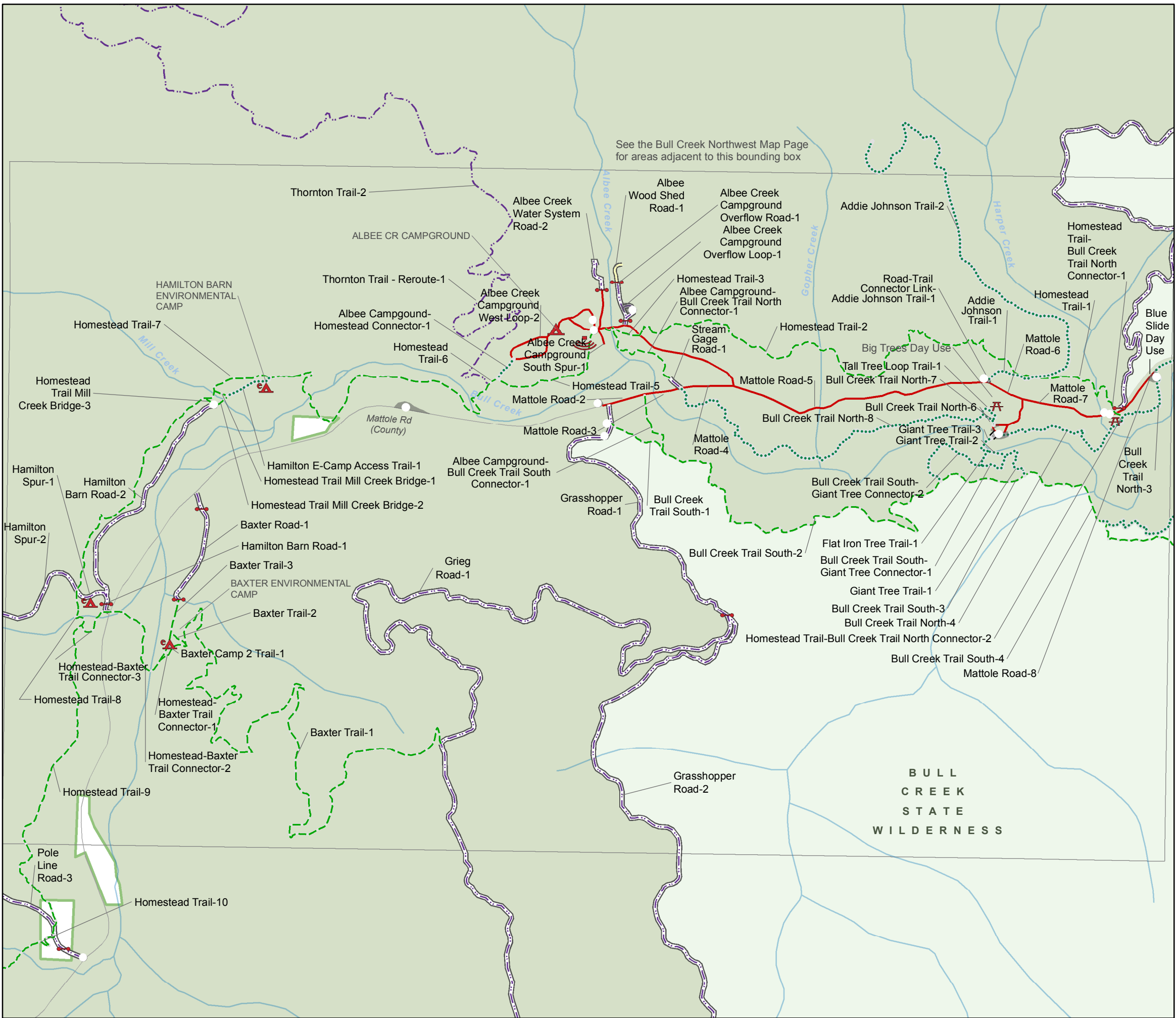


Existing Roads and Trails

ALBEE CREEK CAMPGROUND AND VICINITY

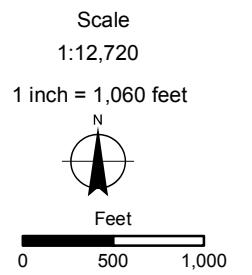
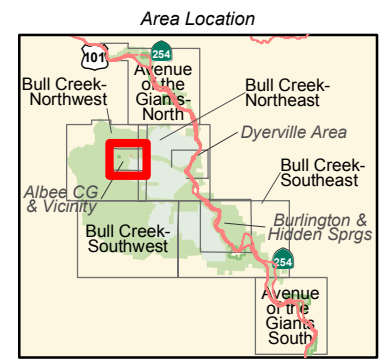


Current Road & Trail Network by Category and Use Designation

- Hike
- - - - - Hike and Horse
- - - - - Hike, Bike and Horse
- = = = = = State Park Rd, Hike, Bike and Horse
- _ _ _ _ _ State Park Rd, No Designated Use
- . - . - State Park Rd, Hike
- — — — — Paved Park Roads

Reference Features

- Humboldt Redwoods State Park
- Subunits - Wilderness, Preserves
- ⛺ Picnic Areas
- ⛺ Environmental Camp Area
- ⛺ Campground
- ⛺ CampfireCenter
- ⛺ Gate
- — — — — Streams
- — — — — Highways
- — — — — Local Road
- P Parking



Humboldt Redwoods State Park Road and Trail Management Plan

NOTES:
Parcel boundaries are approximate and should not be considered legal descriptions. Maps are intended for study purposes only.

CALIFORNIA STATE PARKS NORTH COAST REDWOODS DISTRICT & FACILITIES MANAGEMENT DIVISION

Date: 3/22/2019
Sources:
Calif. Dept. of Parks & Recreation
Other Public Lands
GreenInfo, Inc.

