







Plan Recommendations







SUMMIT CANYON AREA

Maintenance Recommendations

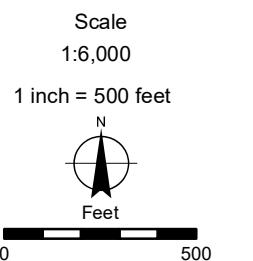
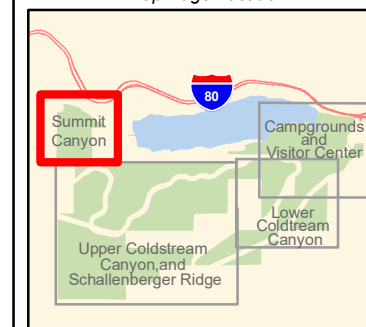
-  Remove
-  Reconstruct/Re-engineer and Reroute
-  Maintain
-  Monitor

Planning Recommendations

-  Proposed New Hike / Bike Trail Construction
-  Abandon

-  Donner Memorial State Park Boundary
-  Other Public Lands
-  Highways
-  Local Road
-  Non-system Route
-  Other Agency Trail

Map Page Location



Donner Memorial State Park Road and Trail Management Plan

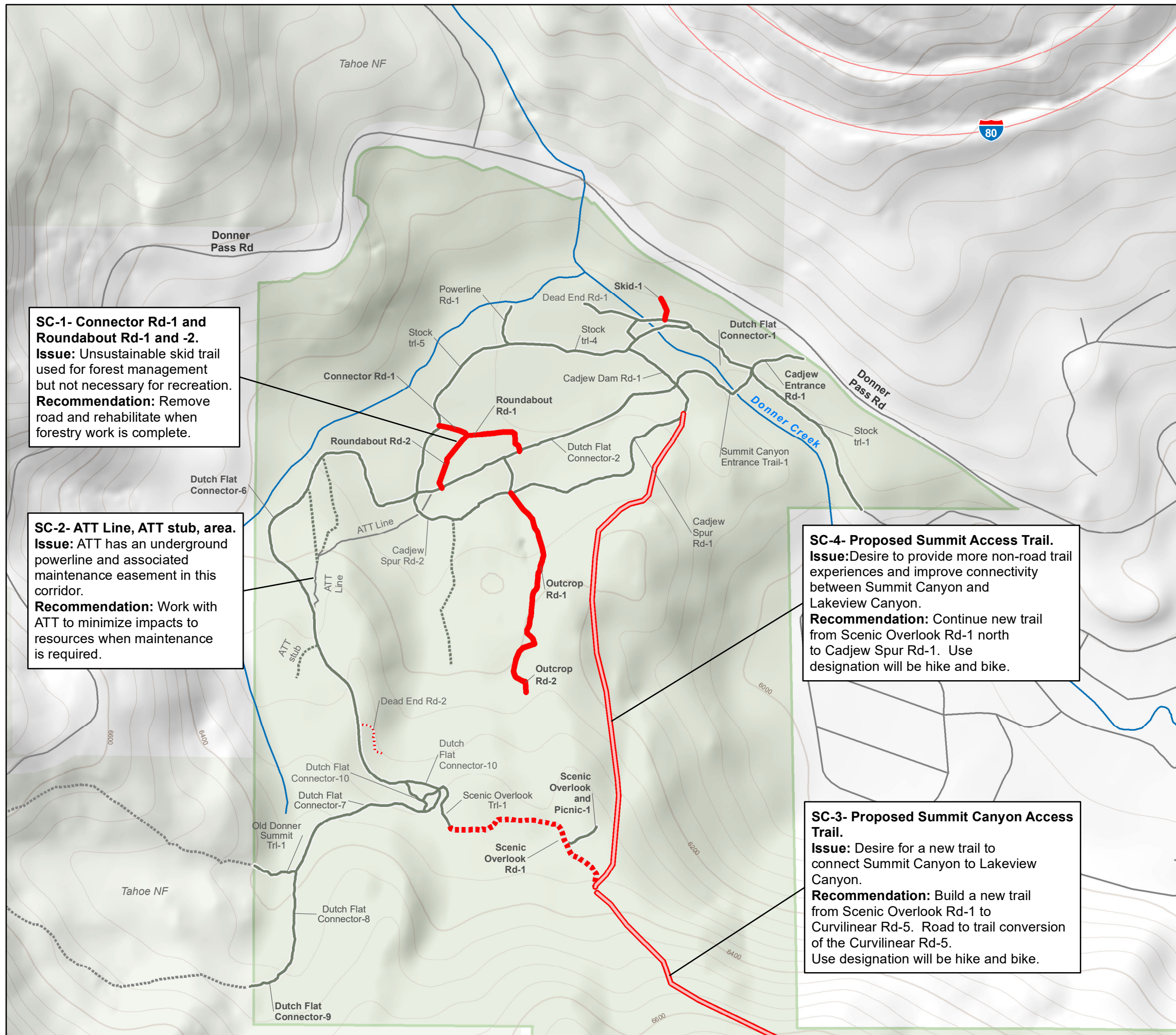
NOTES:

Parcel boundaries are approximate and should not be considered legal descriptions. Maps are intended for study purposes only.

CALIF STATE PARKS
SIERRA DISTRICT & STATEWIDE PLANNING & RECREATIONAL SERVICES

Date: 10/27/2020

Sources:
Calif. Dept. of Parks & Recreation,
Other Public Lands:
GreenInfo, Inc.



SC-1- Connector Rd-1 and Roundabout Rd-1 and -2.
Issue: Unsustainable skid trail used for forest management but not necessary for recreation.
Recommendation: Remove road and rehabilitate when forestry work is complete.

SC-2- ATT Line, ATT stub, area.
Issue: ATT has an underground powerline and associated maintenance easement in this corridor.
Recommendation: Work with ATT to minimize impacts to resources when maintenance is required.

SC-4- Proposed Summit Access Trail.
Issue: Desire to provide more non-road trail experiences and improve connectivity between Summit Canyon and Lakeview Canyon.
Recommendation: Continue new trail from Scenic Overlook Rd-1 north to Cadjew Spur Rd-1. Use designation will be hike and bike.

SC-3- Proposed Summit Canyon Access Trail.
Issue: Desire for a new trail to connect Summit Canyon to Lakeview Canyon.
Recommendation: Build a new trail from Scenic Overlook Rd-1 to Curvilinear Rd-5. Road to trail conversion of the Curvilinear Rd-5. Use designation will be hike and bike.