

Plan Recommendations

UPPER COLDSTREAM VALLEY, SCHALLENBERGER RIDGE, and LAKEVIEW CANYON

Maintenance Recommendations

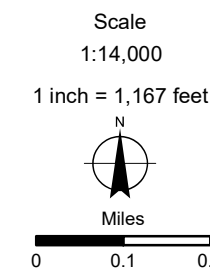
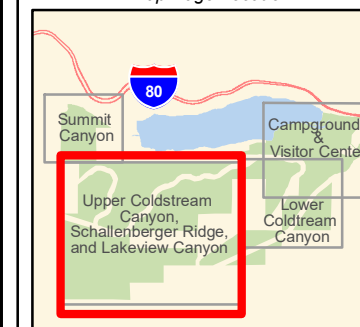
- Remove
- - - - Reconstruct / Re-engineer and Reroute
- Maintain, Reconstruct/Re-engineer
- - - - Convert Road to Trail
- Maintain
- - - - Monitor
- - - - Abandon

Planning Recommendations

- Proposed New Hike / Bike Trail Construction
- Proposed New Multi-use Trail Construction
- Conceptual Donner Lake Rim Trail Corridor
- Convert Non-system to System Route
- - - - Change to Gated Service Rd - Non-motorized Recreation

- Donner Memorial State Park Boundary
- Other Public Lands
- Local Road
- - - - Non-system Route
- - - - Other Agency Trail
- + + + + Railroads

Map Page Location



Donner Memorial State Park Road and Trail Management Plan

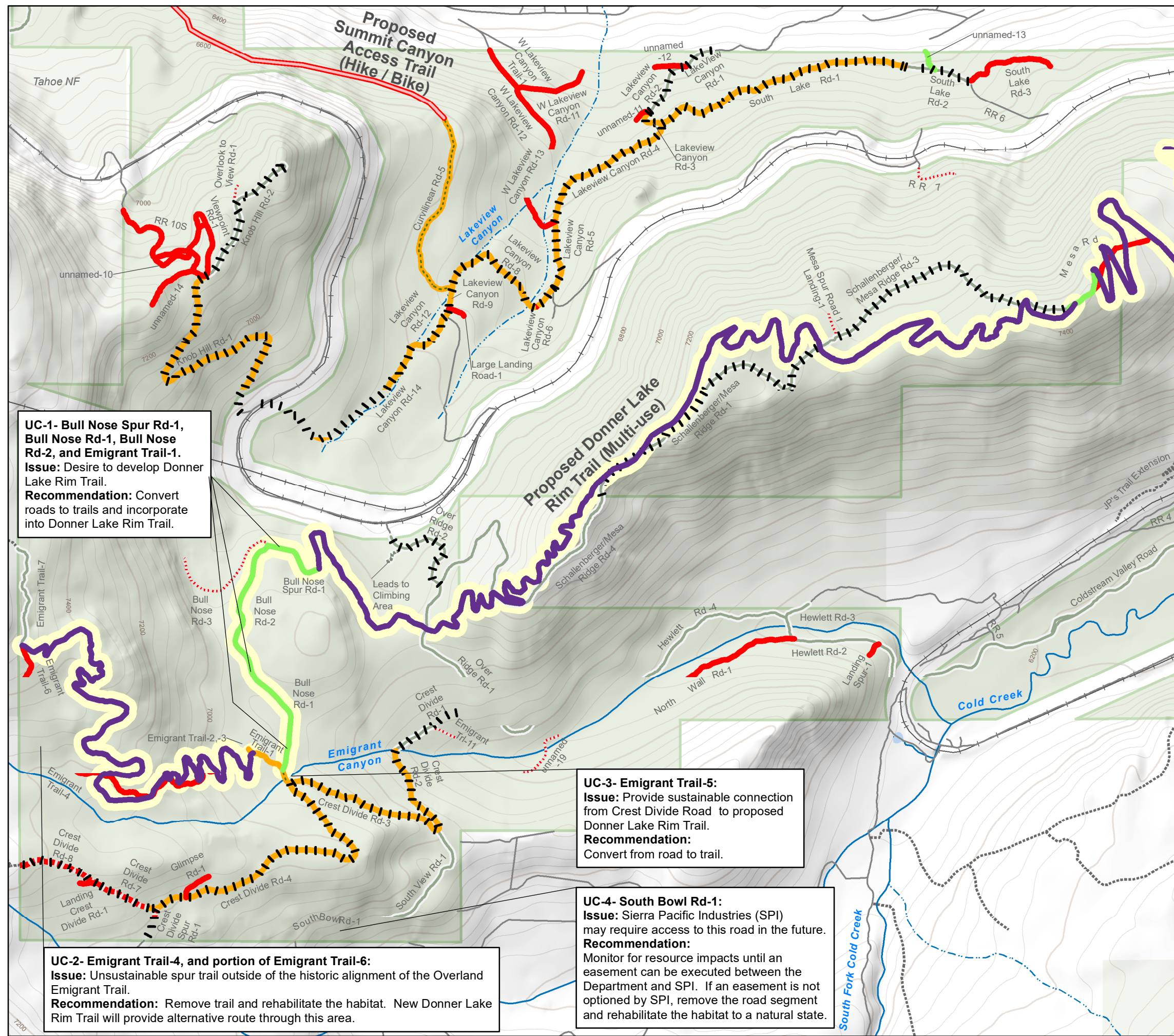
NOTES:

Parcel boundaries are approximate and should not be considered legal descriptions. Maps are intended for study purposes only.

CALIF STATE PARKS
SIERRA DISTRICT & STATEWIDE PLANNING & RECREATION SERVICES

Date: 3/17/2021

Sources:
Calif. Dept. of Parks & Recreation,
Other Public Lands:
GreenInfo, Inc.



UC-1- Bull Nose Spur Rd-1, Bull Nose Rd-1, Bull Nose Rd-2, and Emigrant Trail-1.
Issue: Desire to develop Donner Lake Rim Trail.
Recommendation: Convert roads to trails and incorporate into Donner Lake Rim Trail.

UC-3- Emigrant Trail-5:
Issue: Provide sustainable connection from Crest Divide Road to proposed Donner Lake Rim Trail.
Recommendation: Convert from road to trail.

UC-4- South Bowl Rd-1:
Issue: Sierra Pacific Industries (SPI) may require access to this road in the future.
Recommendation: Monitor for resource impacts until an easement can be executed between the Department and SPI. If an easement is not optioned by SPI, remove the road segment and rehabilitate the habitat to a natural state.

UC-2- Emigrant Trail-4, and portion of Emigrant Trail-6:
Issue: Unsustainable spur trail outside of the historic alignment of the Overland Emigrant Trail.
Recommendation: Remove trail and rehabilitate the habitat. New Donner Lake Rim Trail will provide alternative route through this area.