

Plan Recommendations

LOWER COLDSTREAM VALLEY AREA

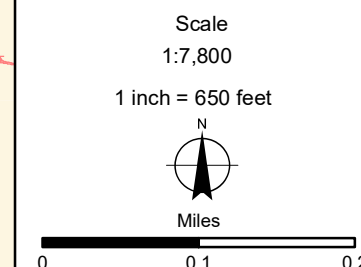
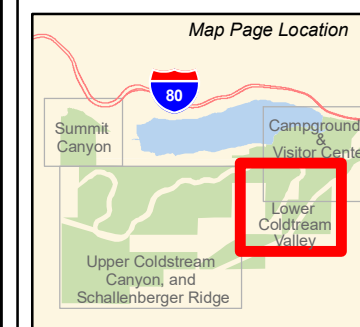
Maintenance Recommendations

- Remove
- - - Reconstruct / Re-engineer and Reroute
- Maintain, Reconstruct/Re-engineer
- Other
- Maintain

Planning Recommendations

- Conceptual Donner Lake Rim Trail Corridor
- Proposed New Multi-use Trail Construction
- Convert from Non-system to System Route
- Change to Gated Service Rd - Non-motorized Recreation

- Donner Memorial State Park Boundary
- Local Road
- Non-system Route
- Other Agency Trail
- Railroads



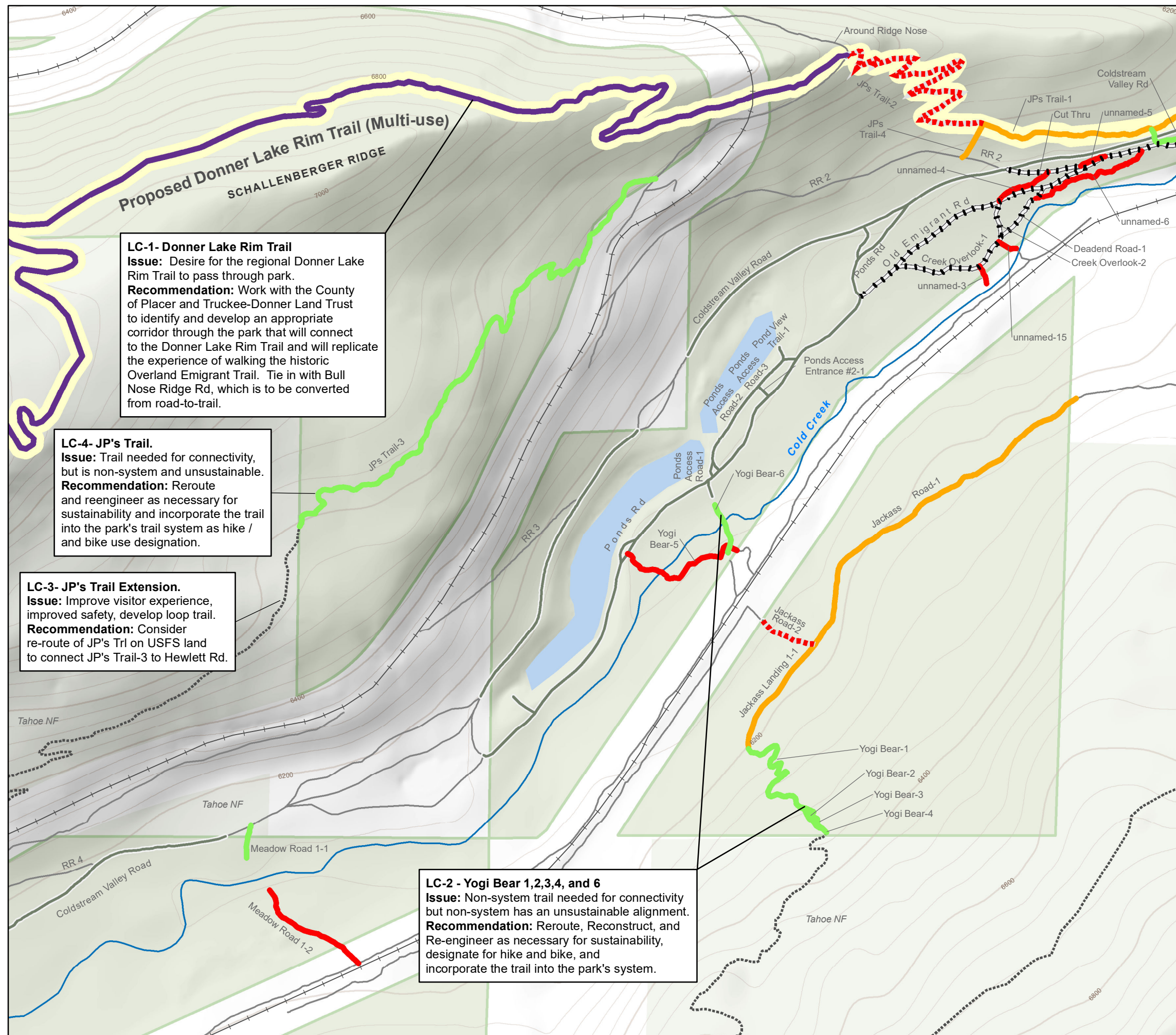
Donner Memorial State Park Road and Trail Management Plan

NOTES:

Parcel boundaries are approximate and should not be considered legal descriptions. Maps are intended for study purposes only.

CALIF STATE PARKS SIERRA DISTRICT & STATEWIDE PLANNING & RECREATION SERVICES

Date: 10/6/2020
Sources:
Calif. Dept. of Parks & Recreation,
Other Public Lands:
GreenInfo, Inc.



LC-1- Donner Lake Rim Trail
Issue: Desire for the regional Donner Lake Rim Trail to pass through park.
Recommendation: Work with the County of Placer and Truckee-Donner Land Trust to identify and develop an appropriate corridor through the park that will connect to the Donner Lake Rim Trail and will replicate the experience of walking the historic Overland Emigrant Trail. Tie in with Bull Nose Ridge Rd, which is to be converted from road-to-trail.

LC-4- JP's Trail.
Issue: Trail needed for connectivity, but is non-system and unsustainable.
Recommendation: Reroute and reengineer as necessary for sustainability and incorporate the trail into the park's trail system as hike / and bike use designation.

LC-3- JP's Trail Extension.
Issue: Improve visitor experience, improved safety, develop loop trail.
Recommendation: Consider re-route of JP's Trl on USFS land to connect JP's Trail-3 to Hewlett Rd.

LC-2 - Yogi Bear 1,2,3,4, and 6
Issue: Non-system trail needed for connectivity but non-system has an unsustainable alignment.
Recommendation: Reroute, Reconstruct, and Re-engineer as necessary for sustainability, designate for hike and bike, and incorporate the trail into the park's system.