





Existing Roads and Trails

LOWER COLDSTREAM VALLEY AREA

Current Road & Trail Network by Category and Use Designation

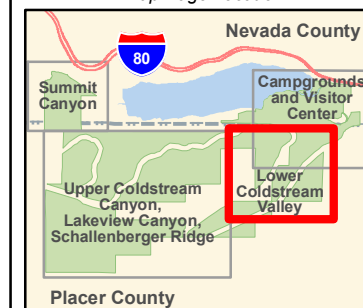
-  State Park Trail, Hike, Bike and Horse
-  State Park Rd, Hike, Bike and Horse
-  Non-system Route
-  Old Overland Emigrant Trail Corridor

Inventoried routes are labeled with Segment-ID, a unique identifier composed of route name followed by sequence number. Segments are defined as being between junctions, or change in construction type.

Reference Features

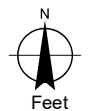
-  Park Property
-  Local Road
-  Other Agency Trail
-  Other Public Lands
-  Railroads

Map Page Location



Scale
1:7,800

1 inch = 650 feet



0 500 1,000
Feet

Donner Memorial State Park Road and Trail Inventory and Assessment

NOTES:

Parcel boundaries are approximate and should not be considered legal descriptions. Maps are intended for study purposes only.

CALIFORNIA
STATE PARKS
SIERRA
DISTRICT &
STATEWIDE
PLANNING &
RECREATION
SERVICES

Date: 10/6/2020

Sources:
Calif. Dept. of Parks &
Recreation
Other Public Lands
GreenInfo, Inc.

