



Acreege Results within Oceano Dunes SVRA & Pismo Dune Preserve Boundaries

	Total Acres
Open Sand Sheet Present in 1930's and 2010 Imagery	2,618
Vegetation Gain (Open Sand Sheet Present in 1930's Imagery Only)	968
Vegetation Loss (Open Sand Sheet Present in 2010 Imagery Only)	316

Total Vegetation Gain: 652

Acreege Results for Land Bounded by dashed lines



	Total Acres
Open Sand Sheet Present in 1930's and 2010 Imagery	1,861
Vegetation Gain (Open Sand Sheet Present in 1930's Imagery Only)	450
Vegetation Loss (Open Sand Sheet Present in 2010 Imagery Only)	254

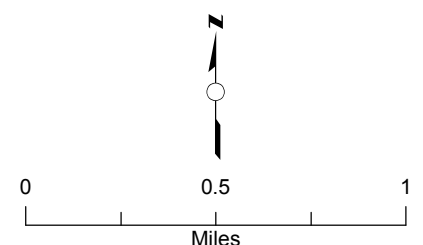
Total Vegetation Gain: 196



Figure 8

**Comparative Analysis of 1930's and 2010 Aerial Imagery
Oceano Dunes State Vehicular Recreation Area and Vicinity**

-  Oceano Dunes SVRA State Park Boundary
-  Pismo Dune Preserve



Map Scale: 1:32,000

Source: Fairchild, 1930; US Army, 1939; NAIP, 2010, US Department of Agriculture - Farm Service Agency